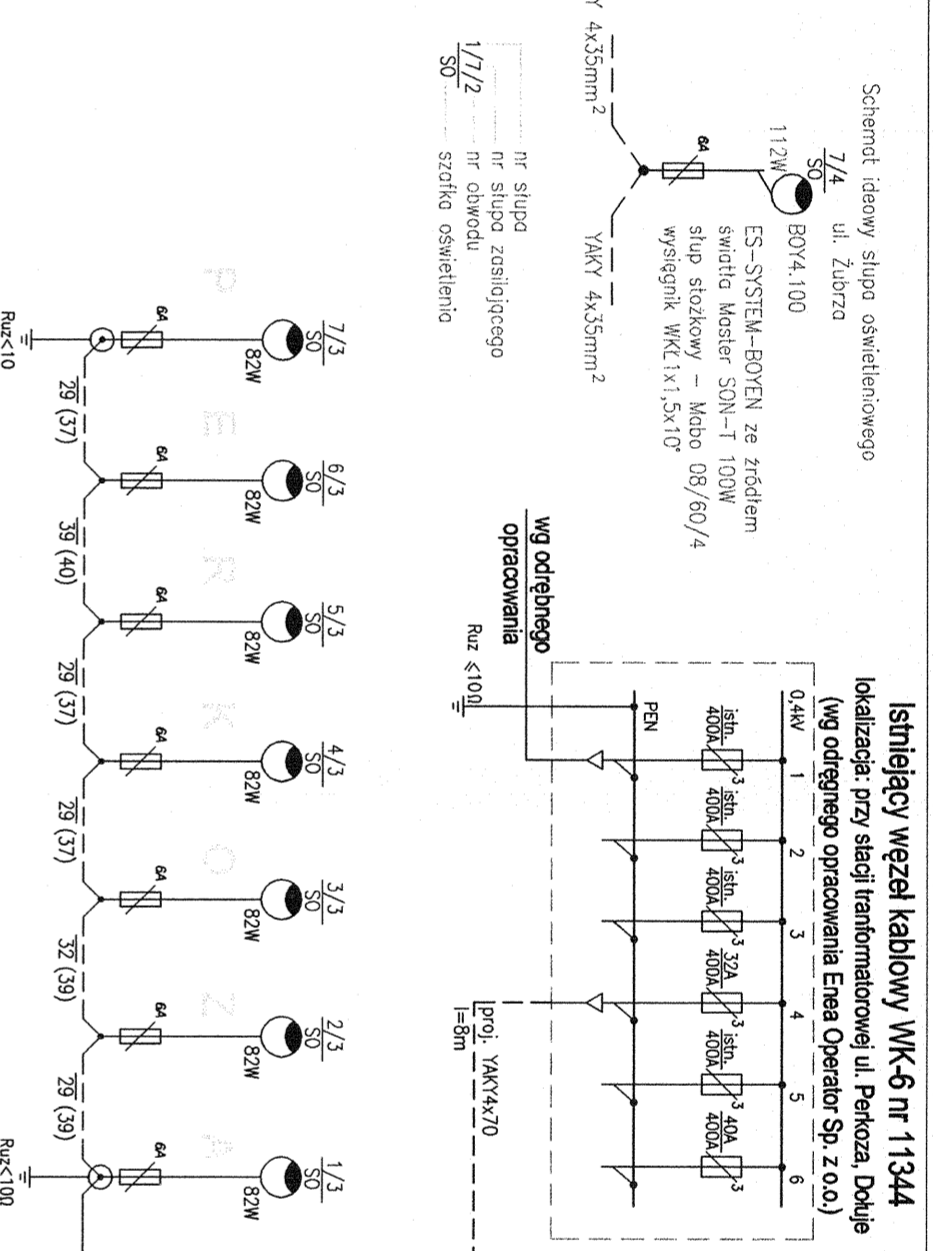
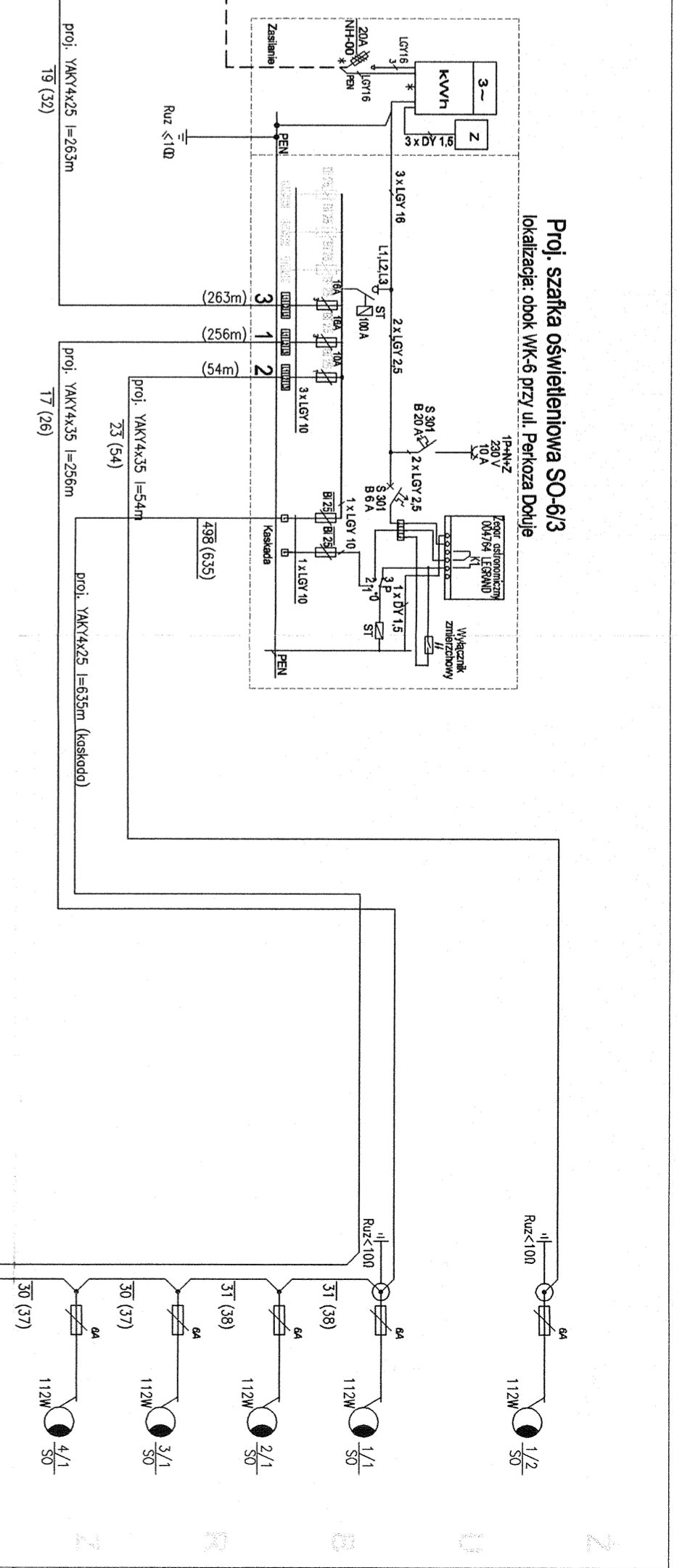


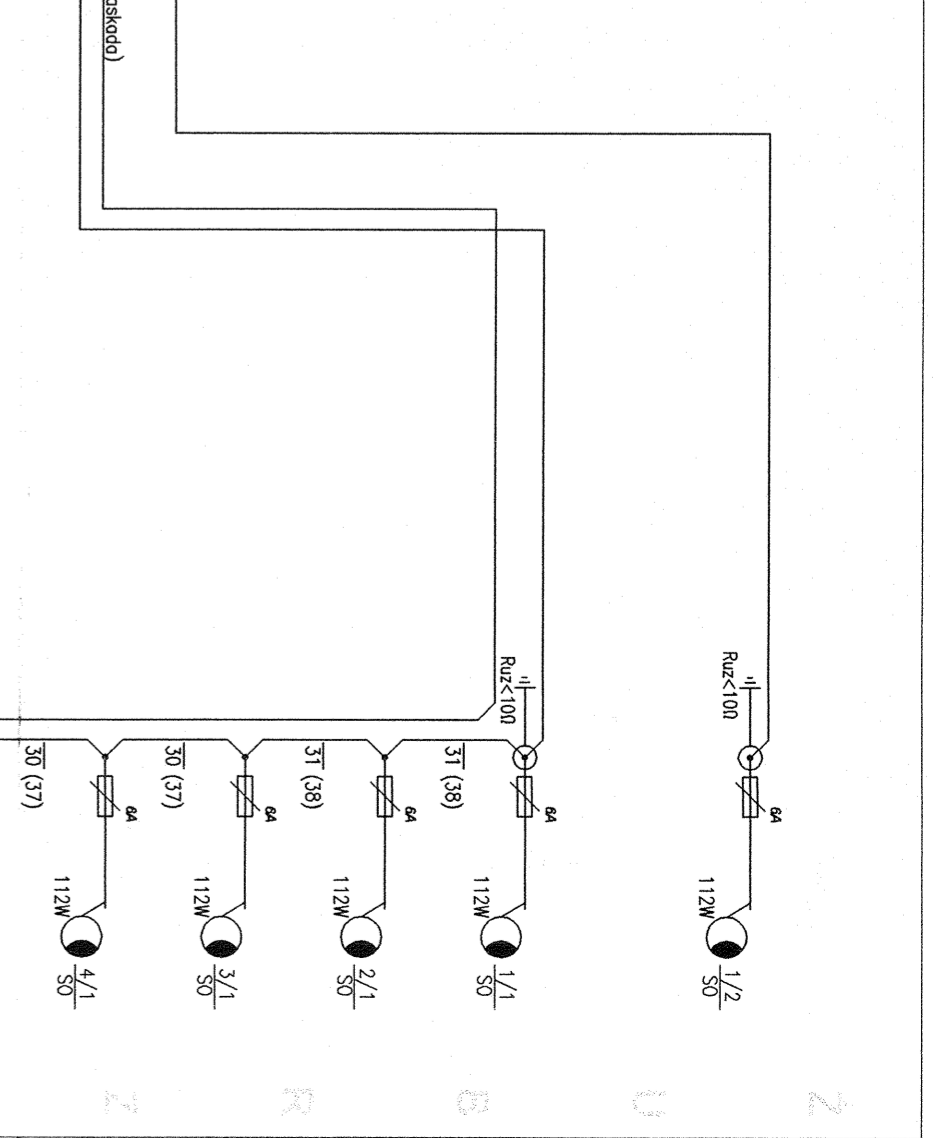
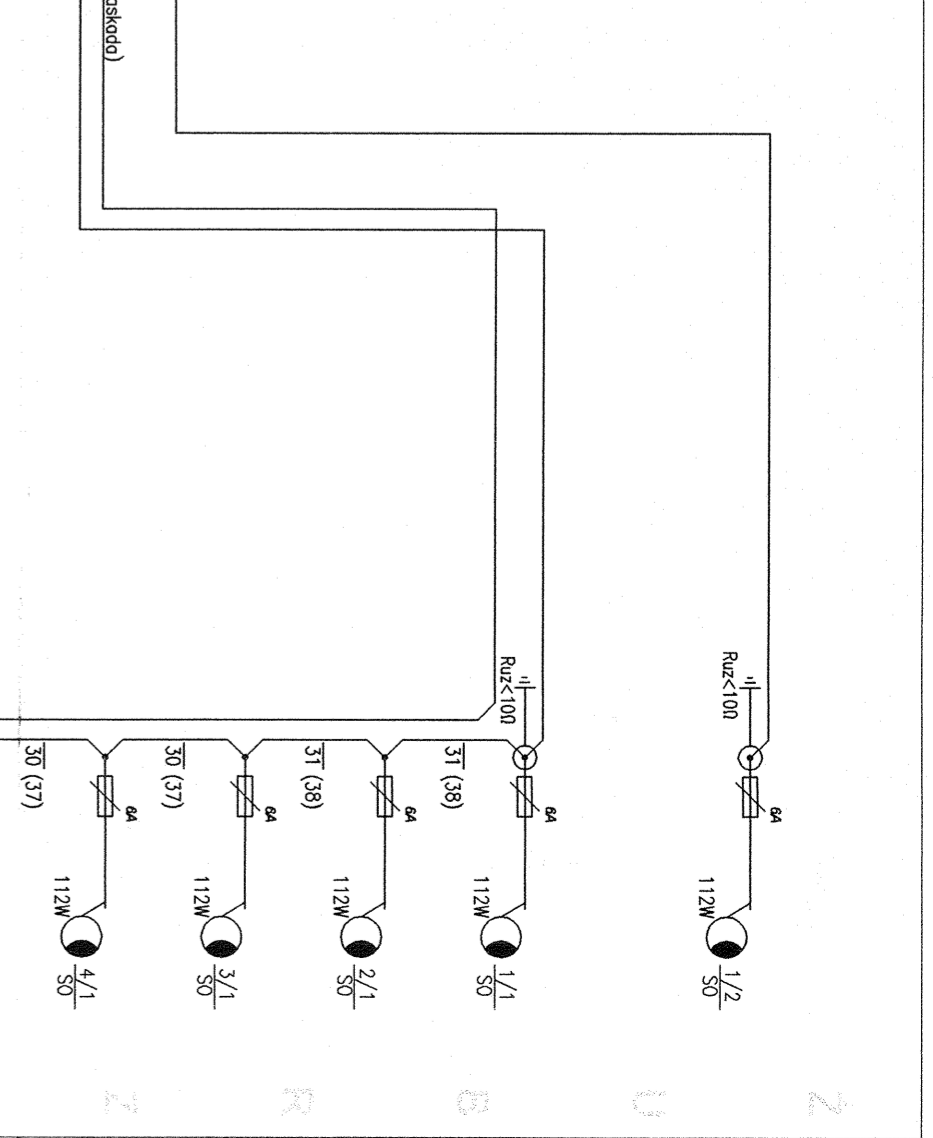
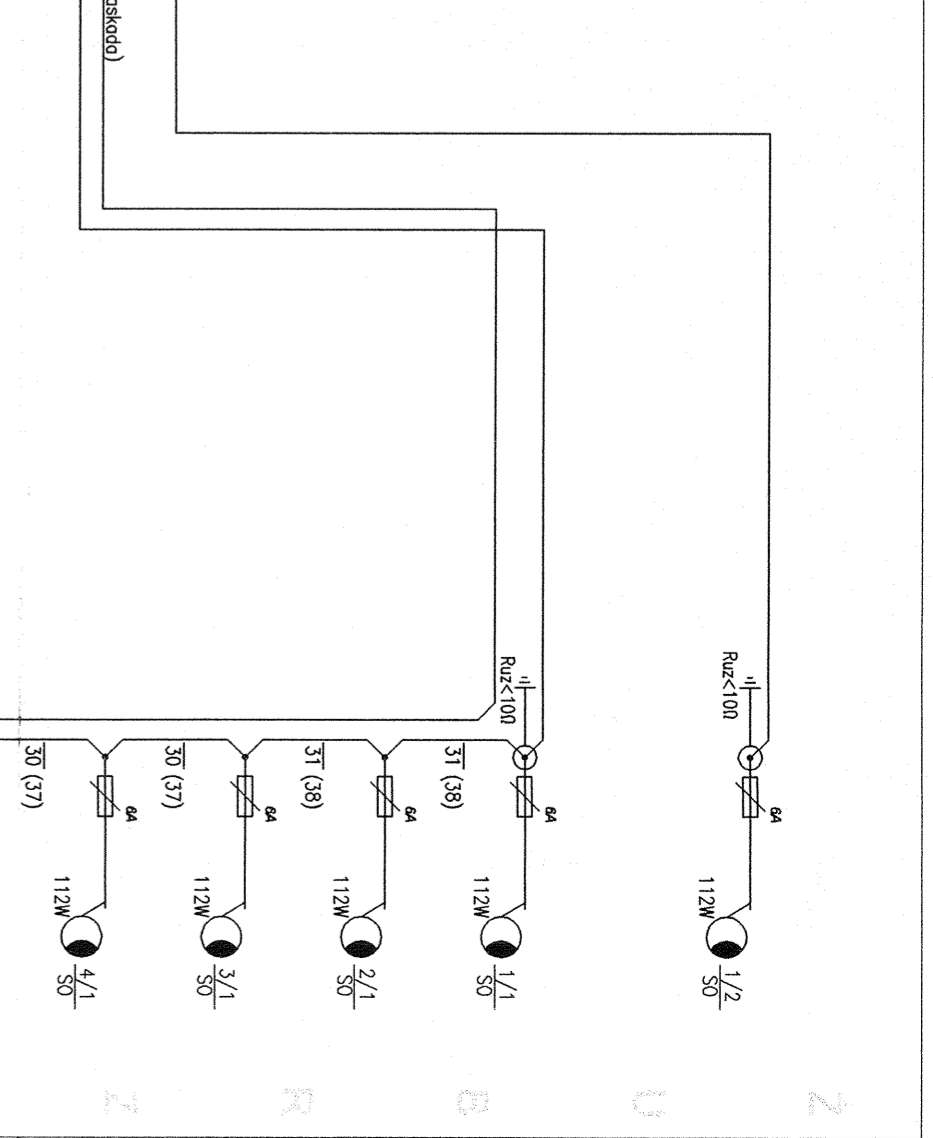
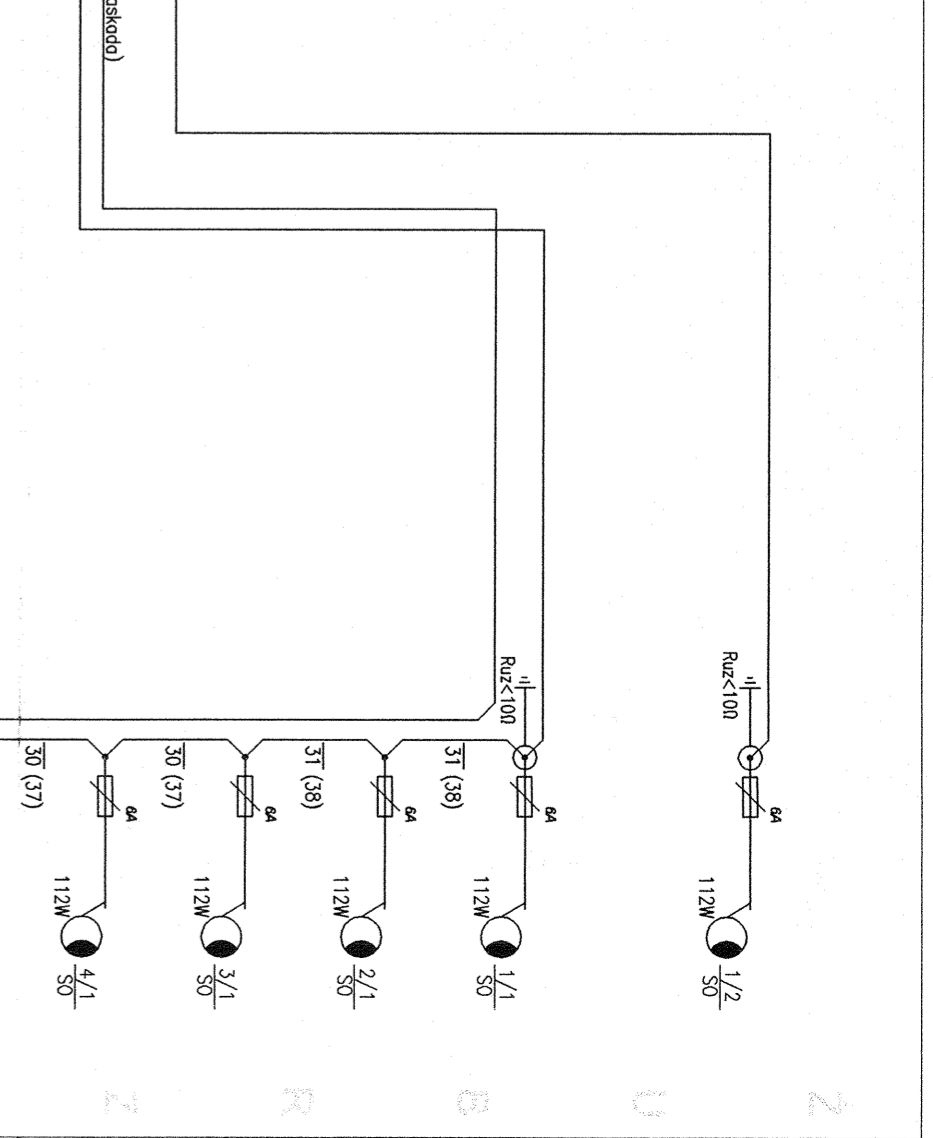
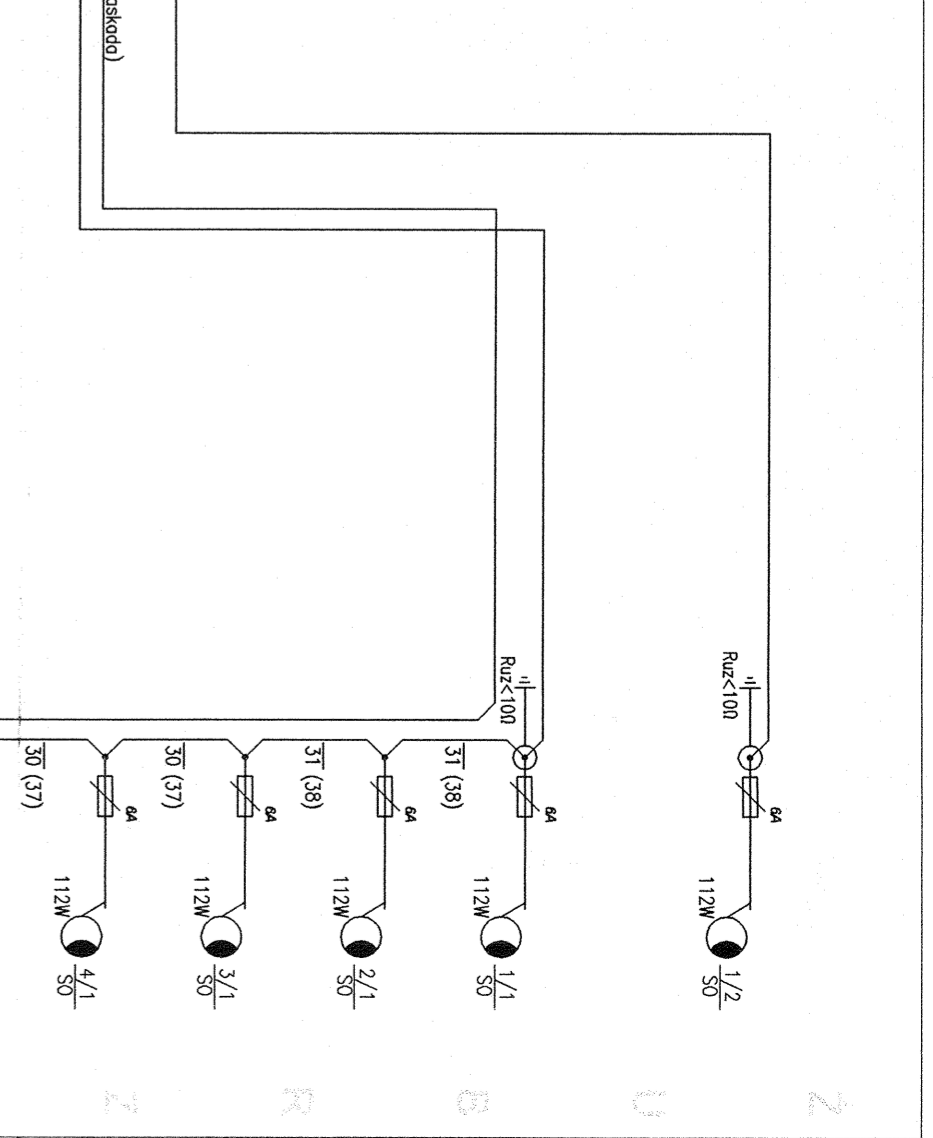
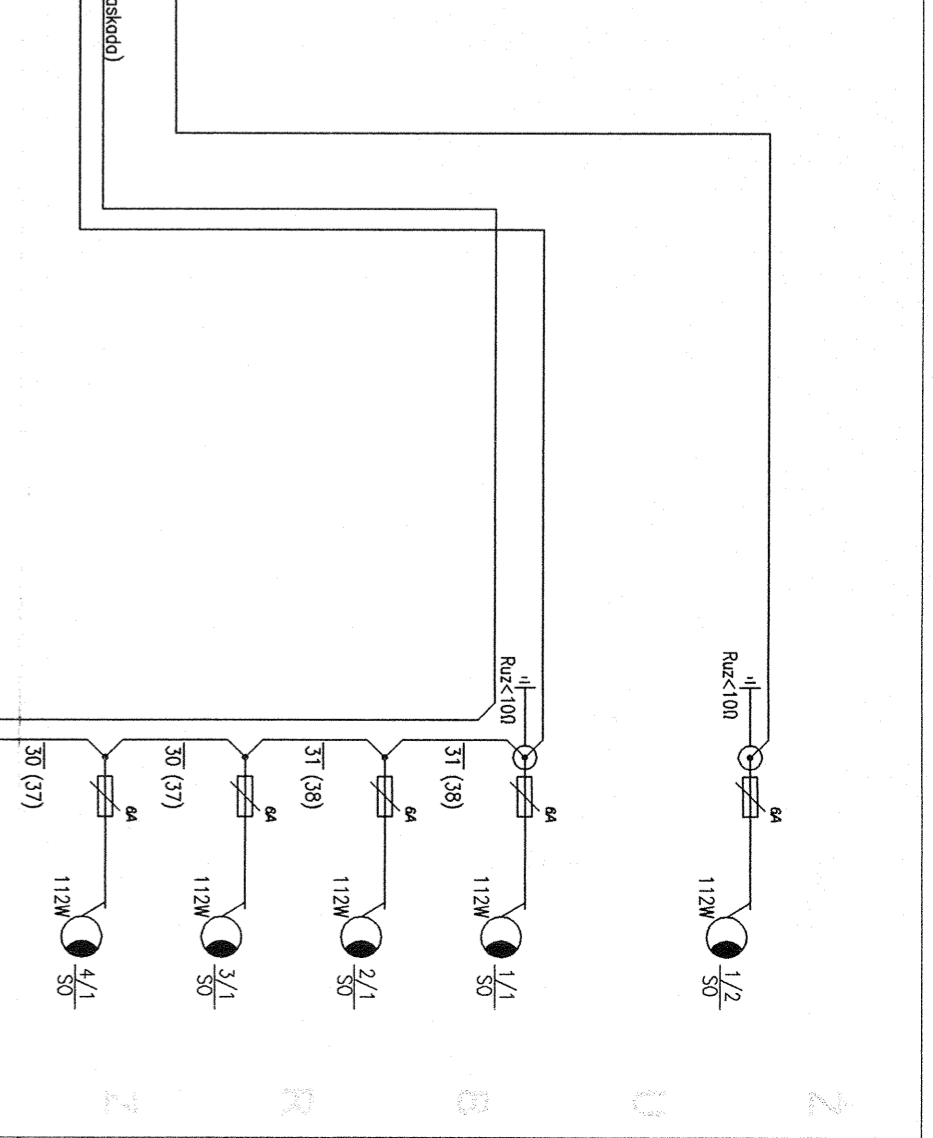
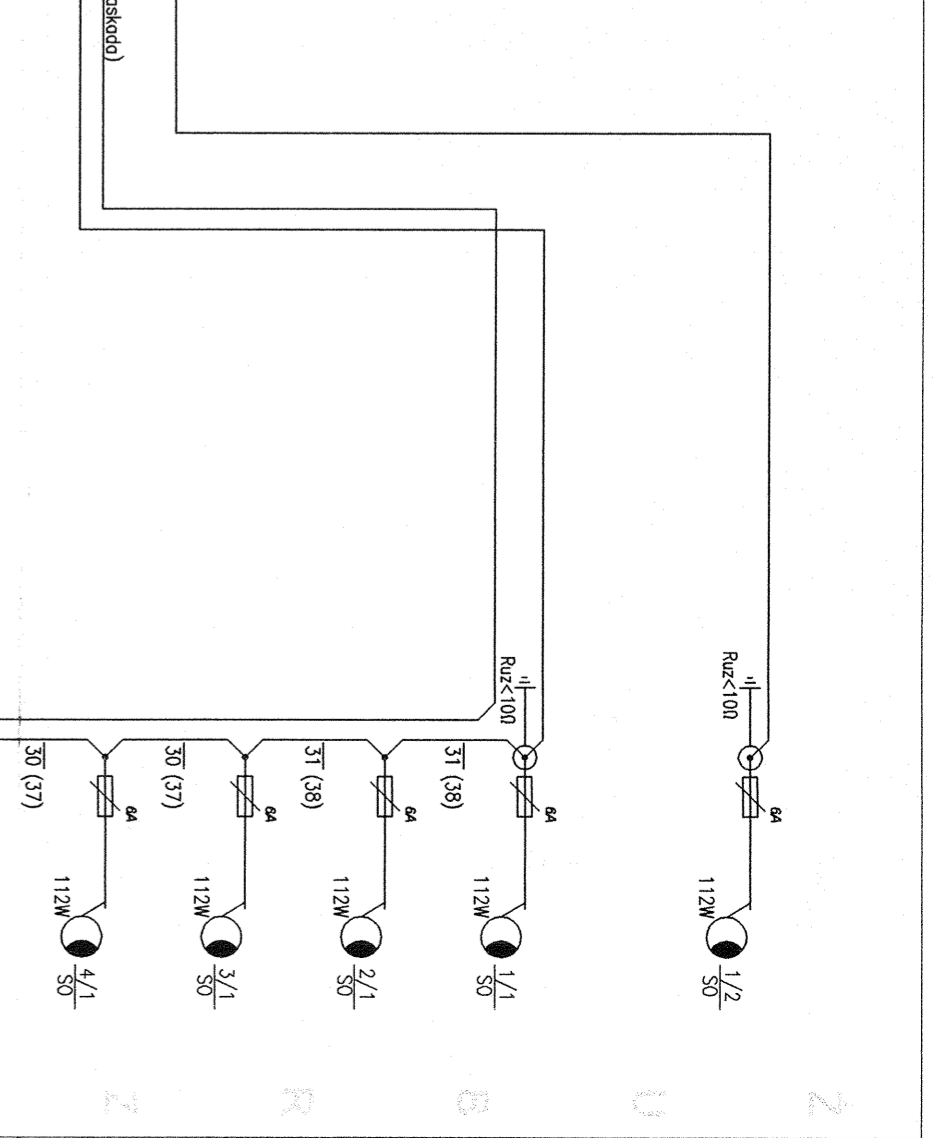
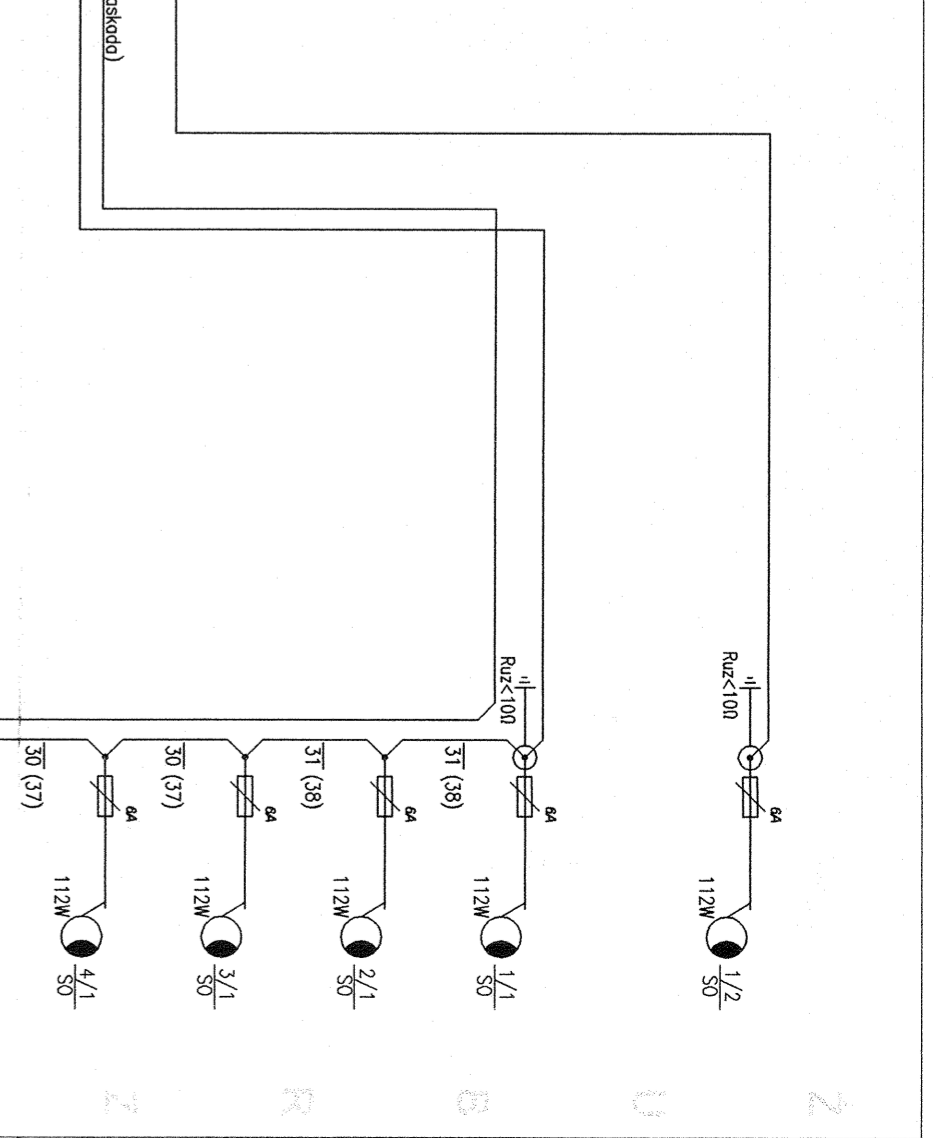
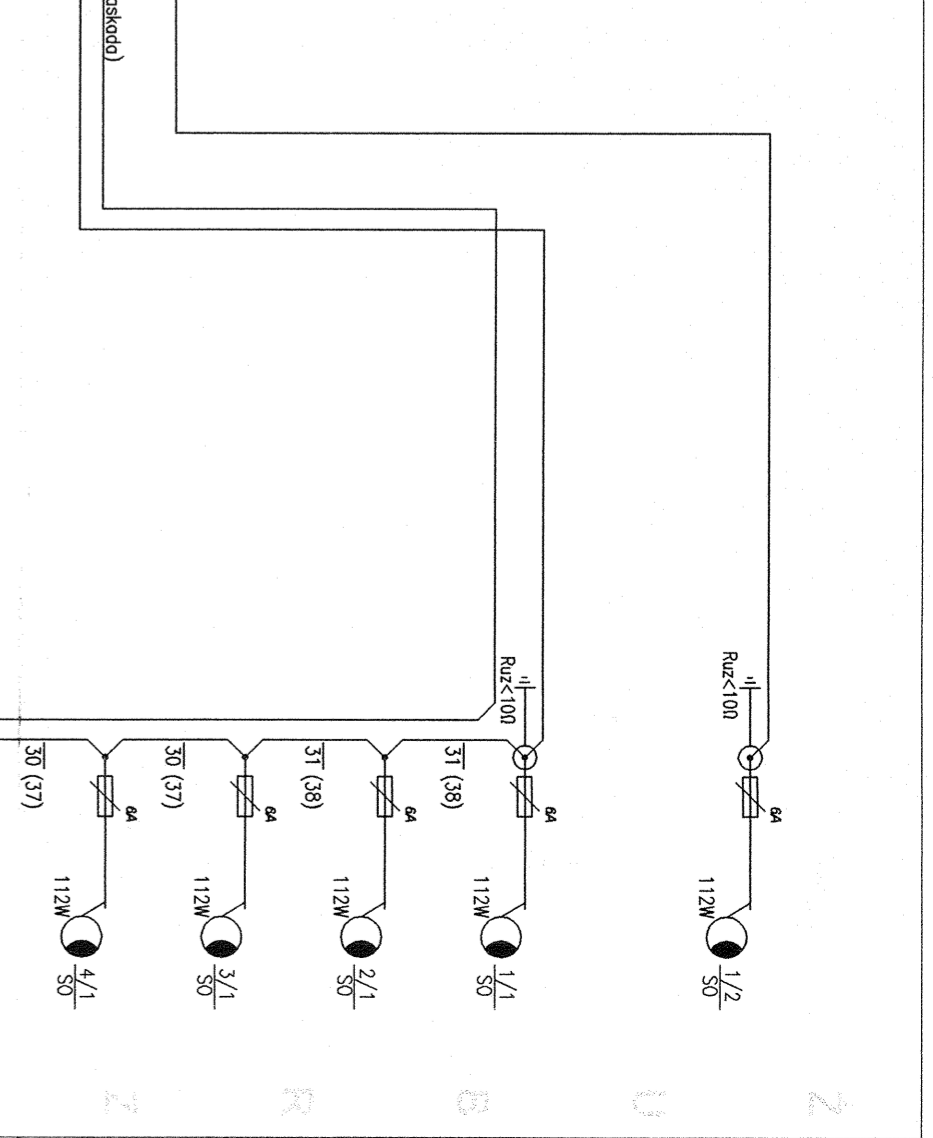
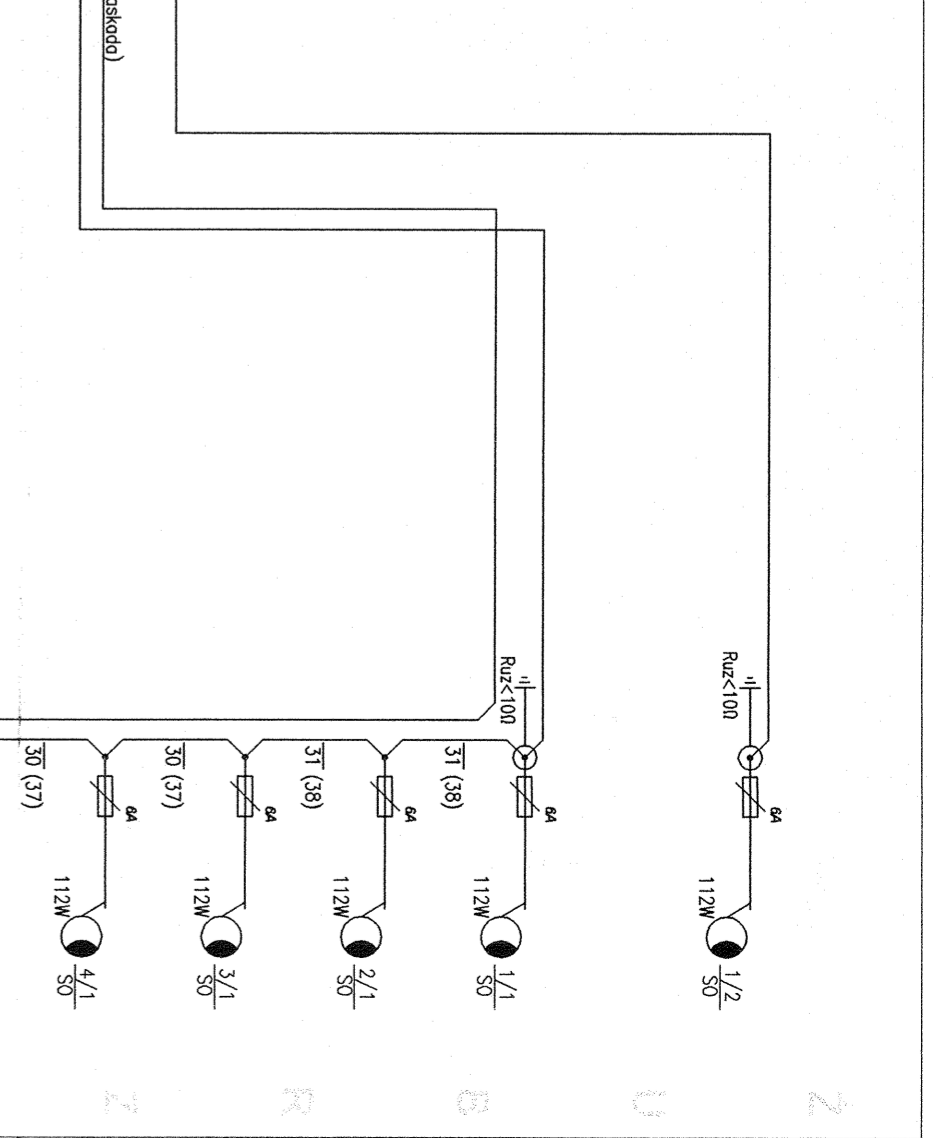
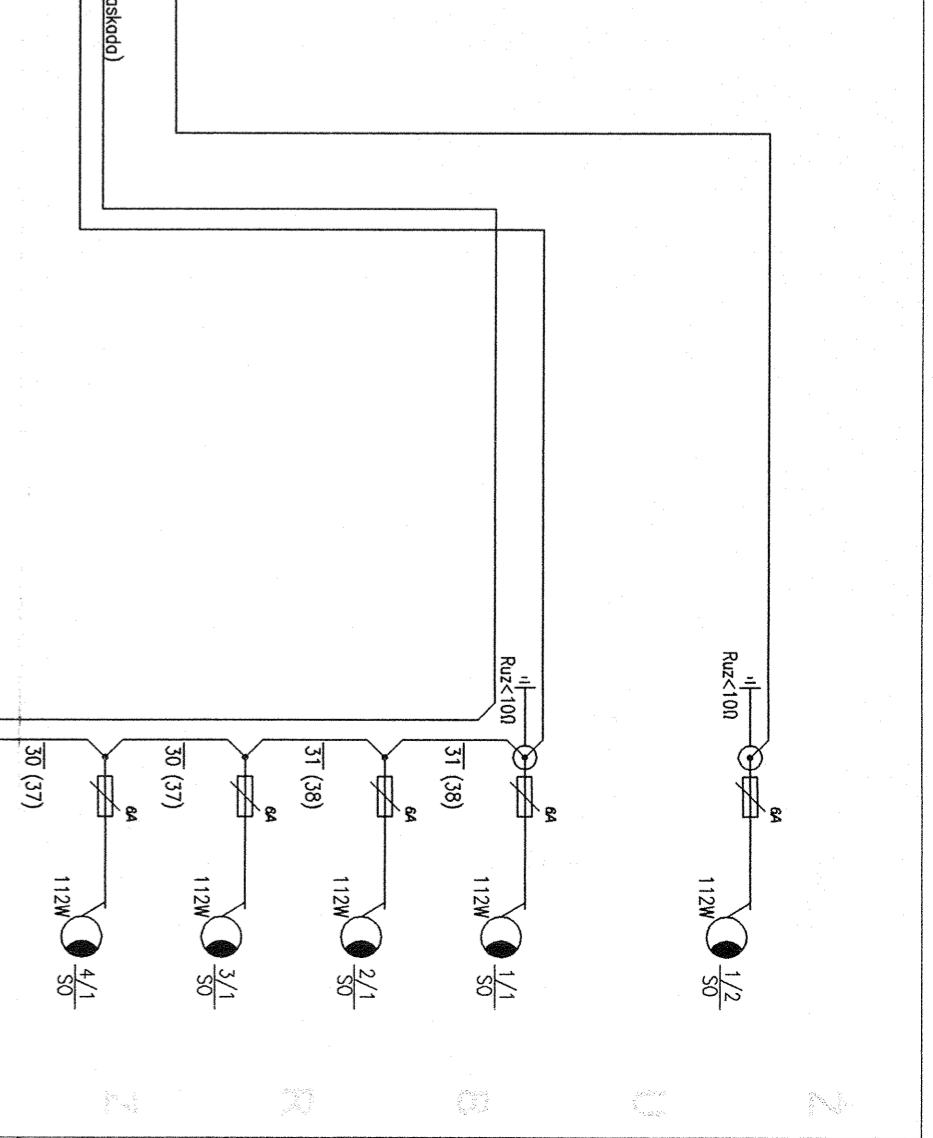
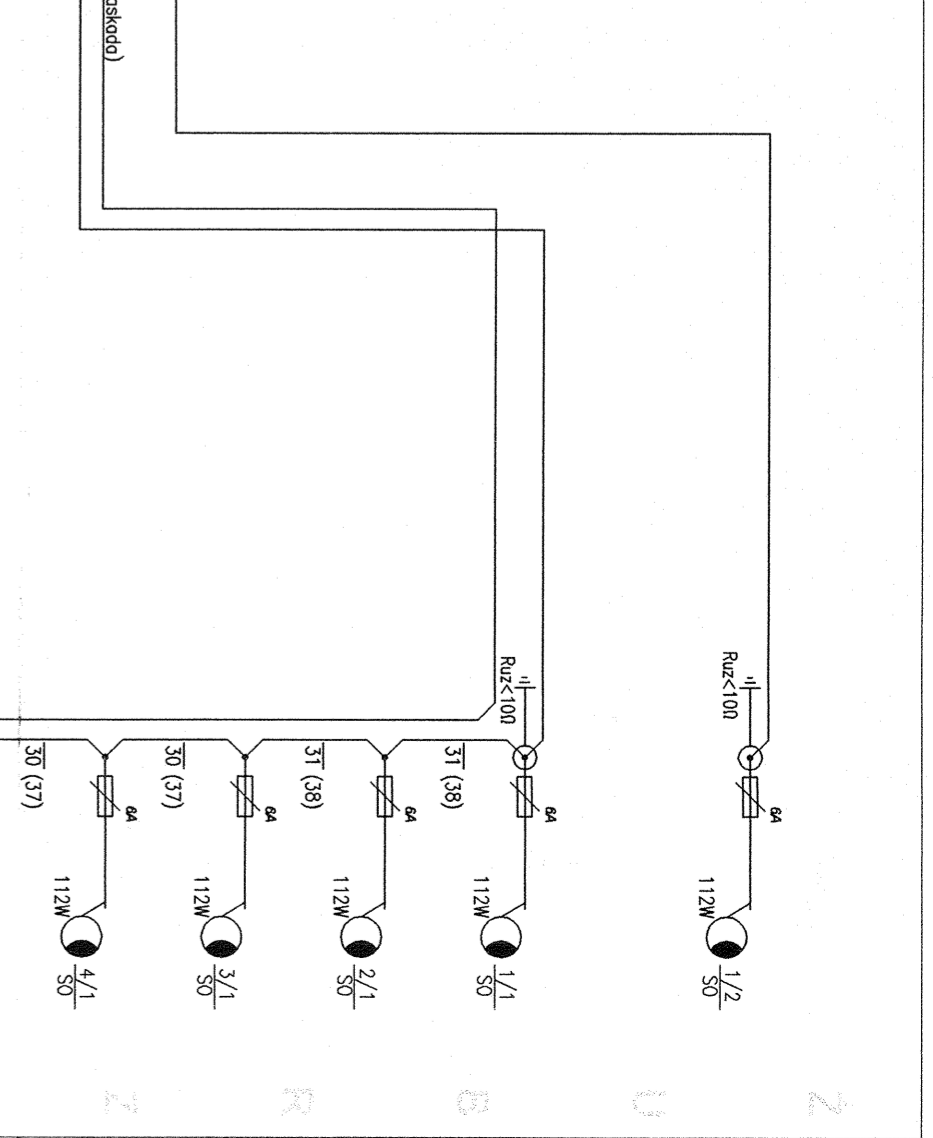
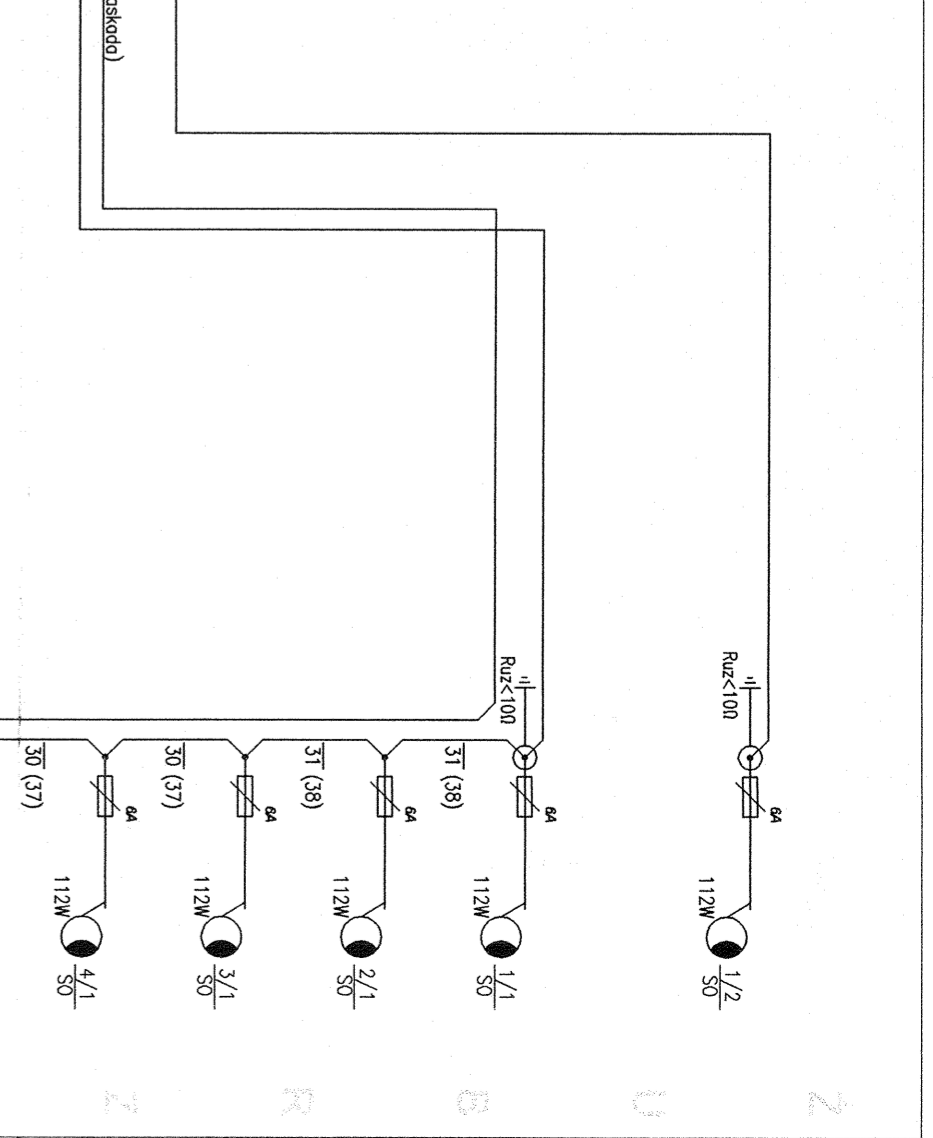
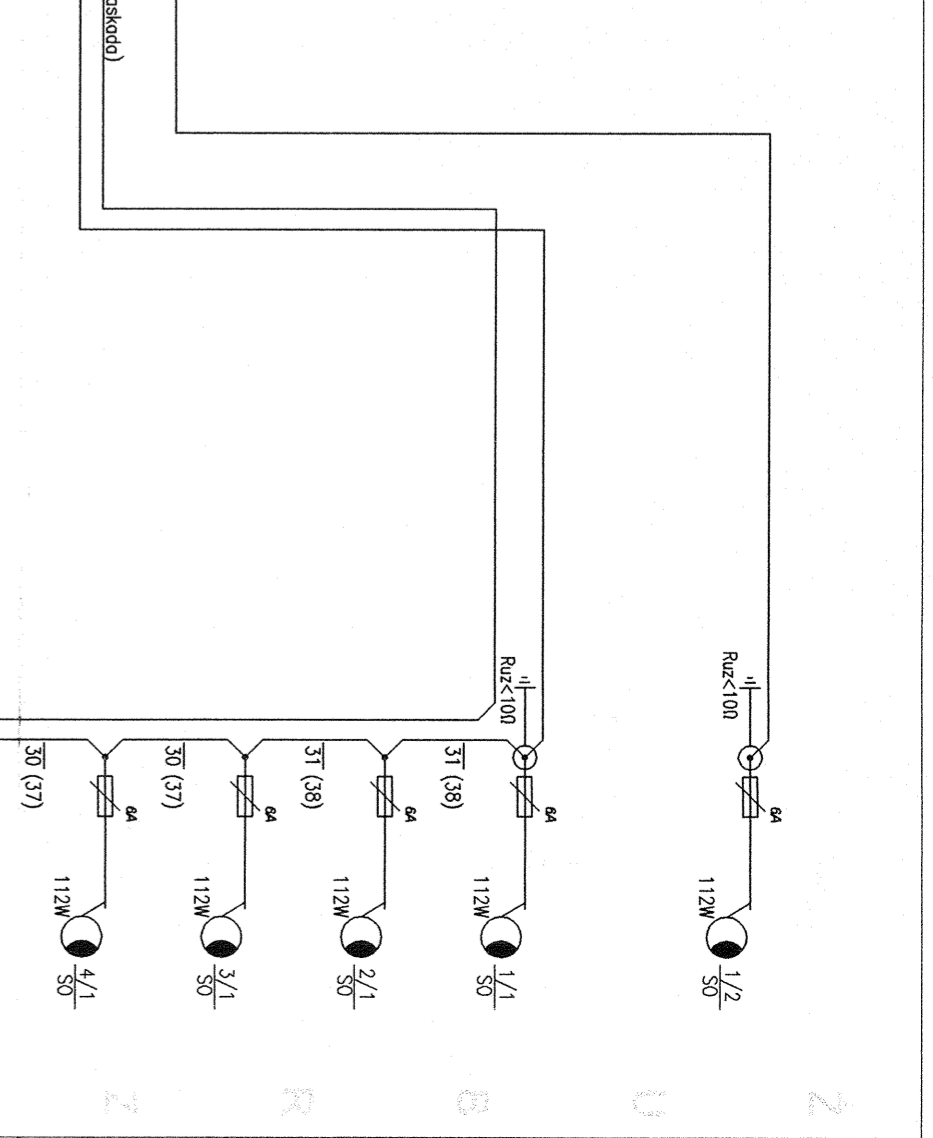
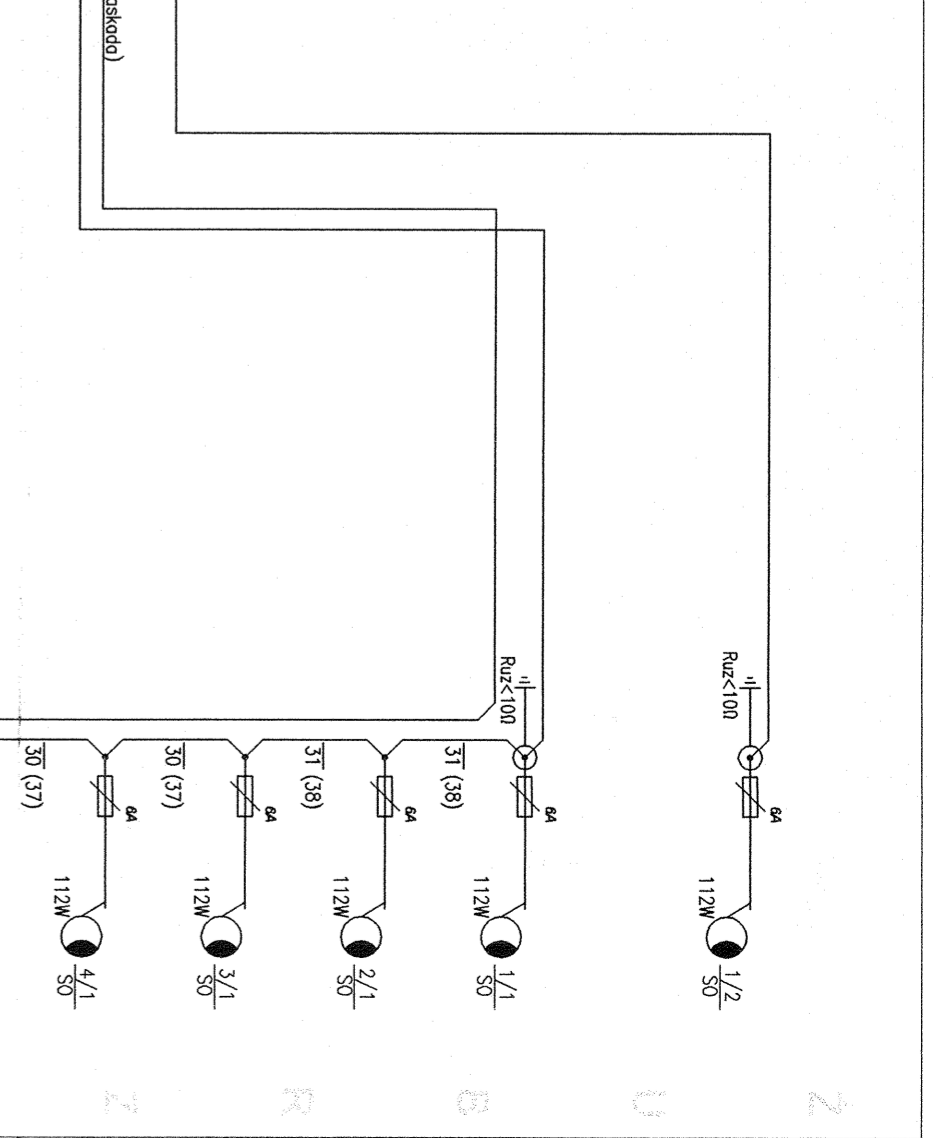
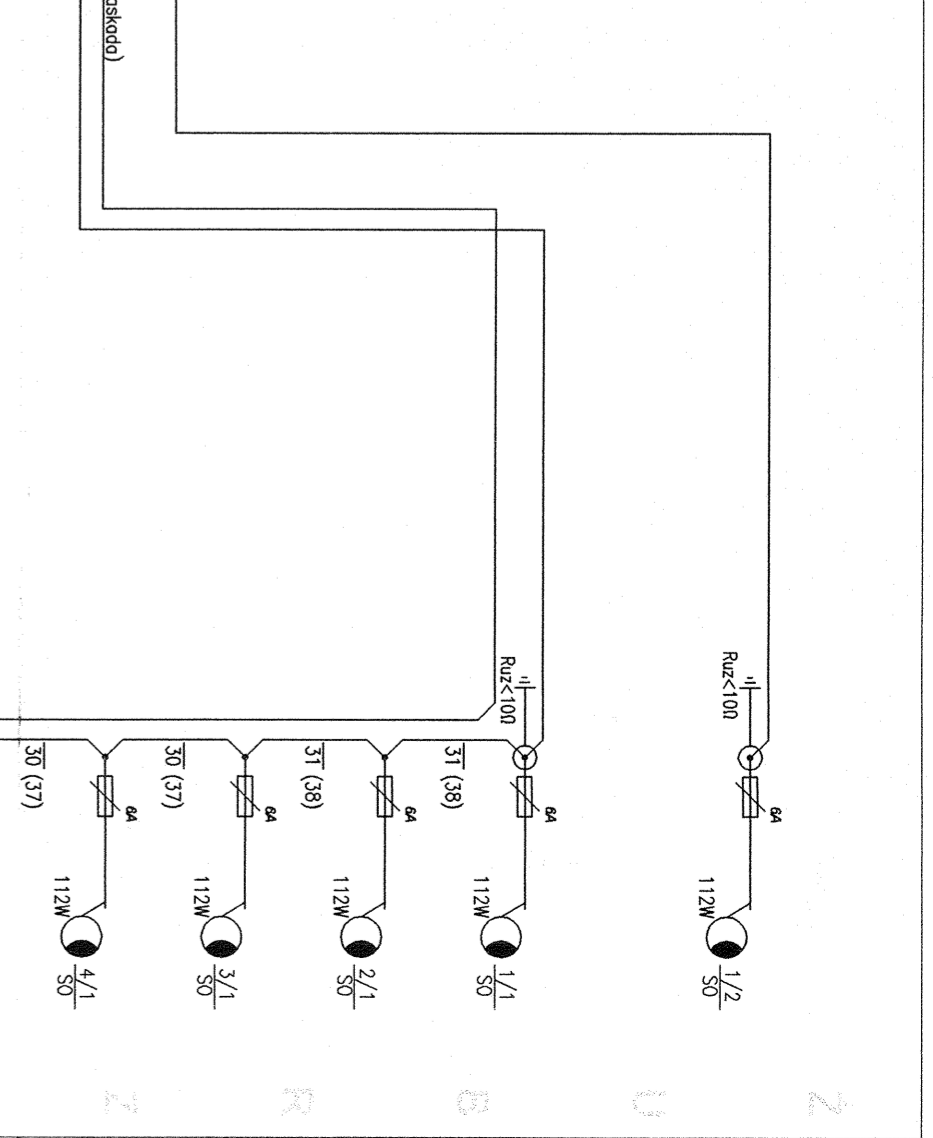
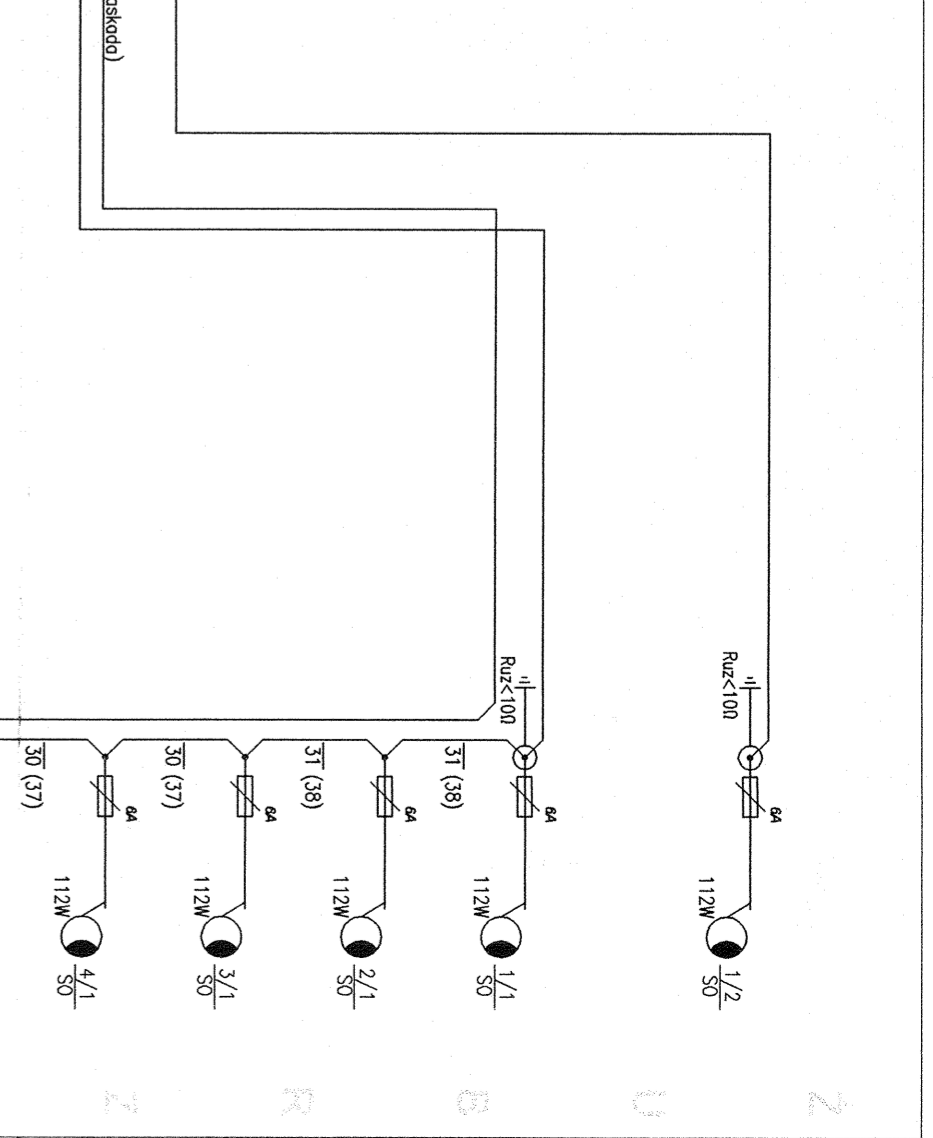
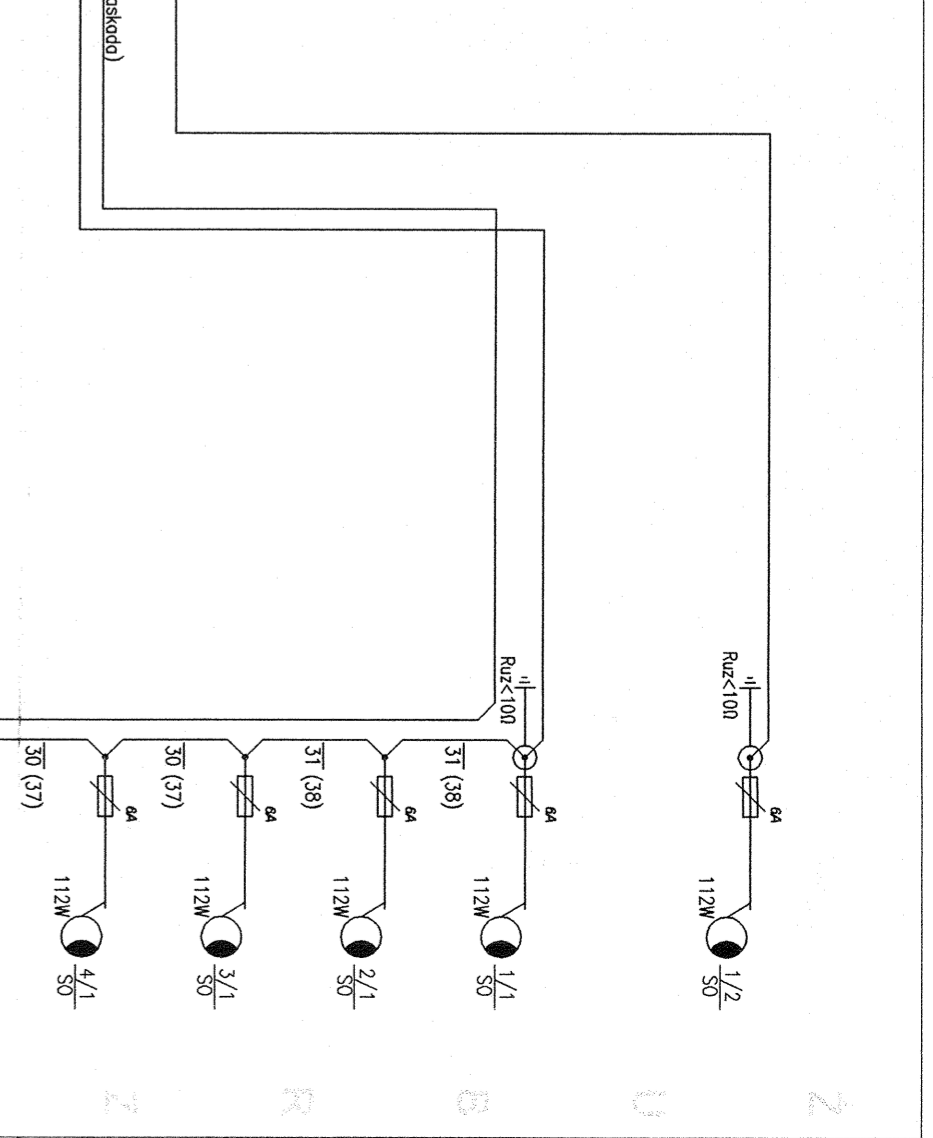
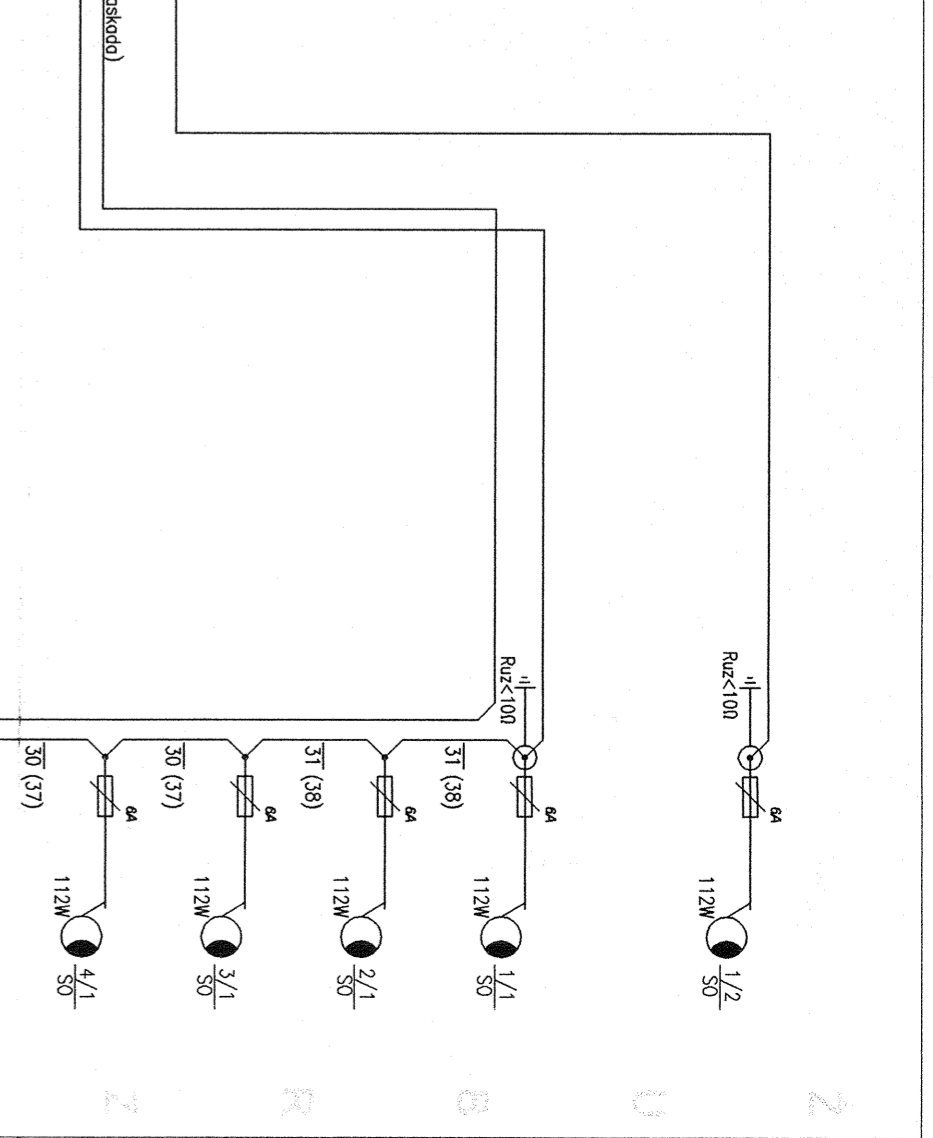
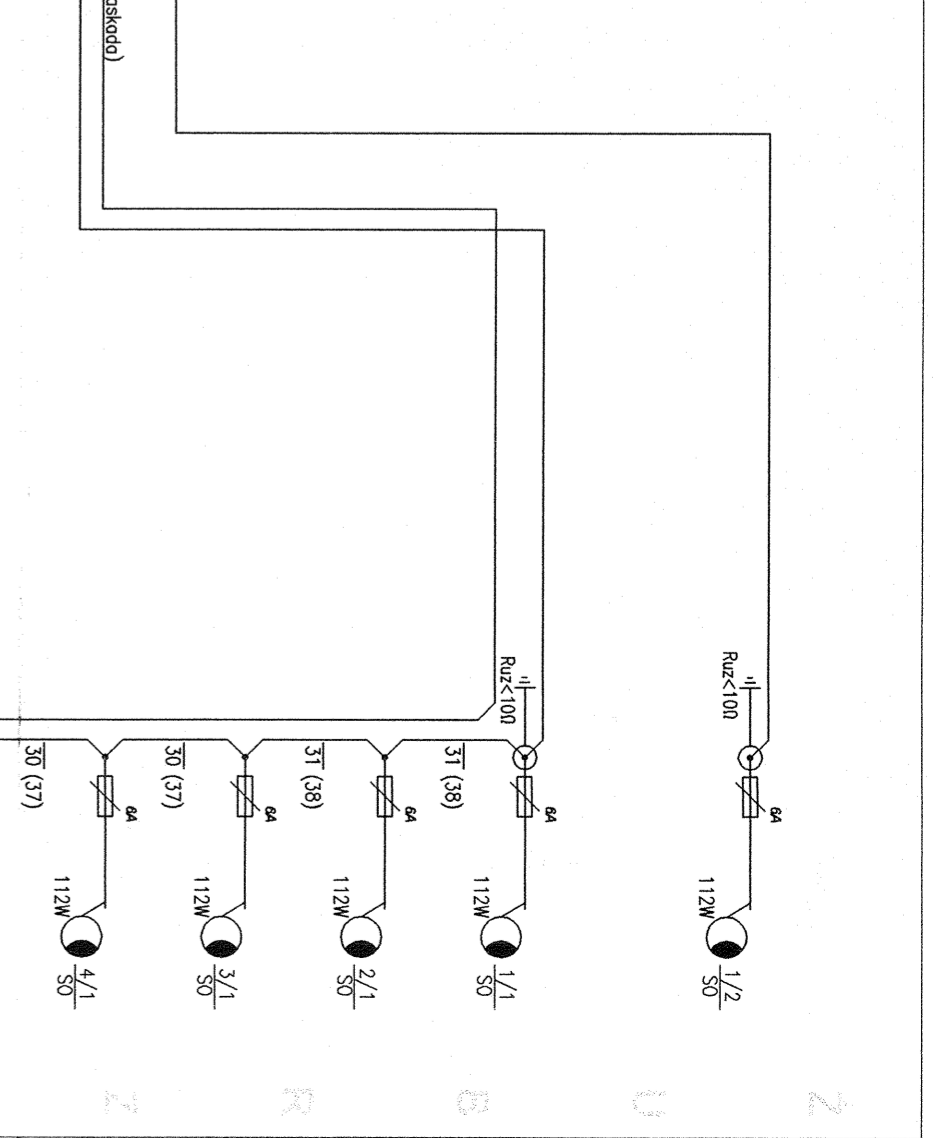
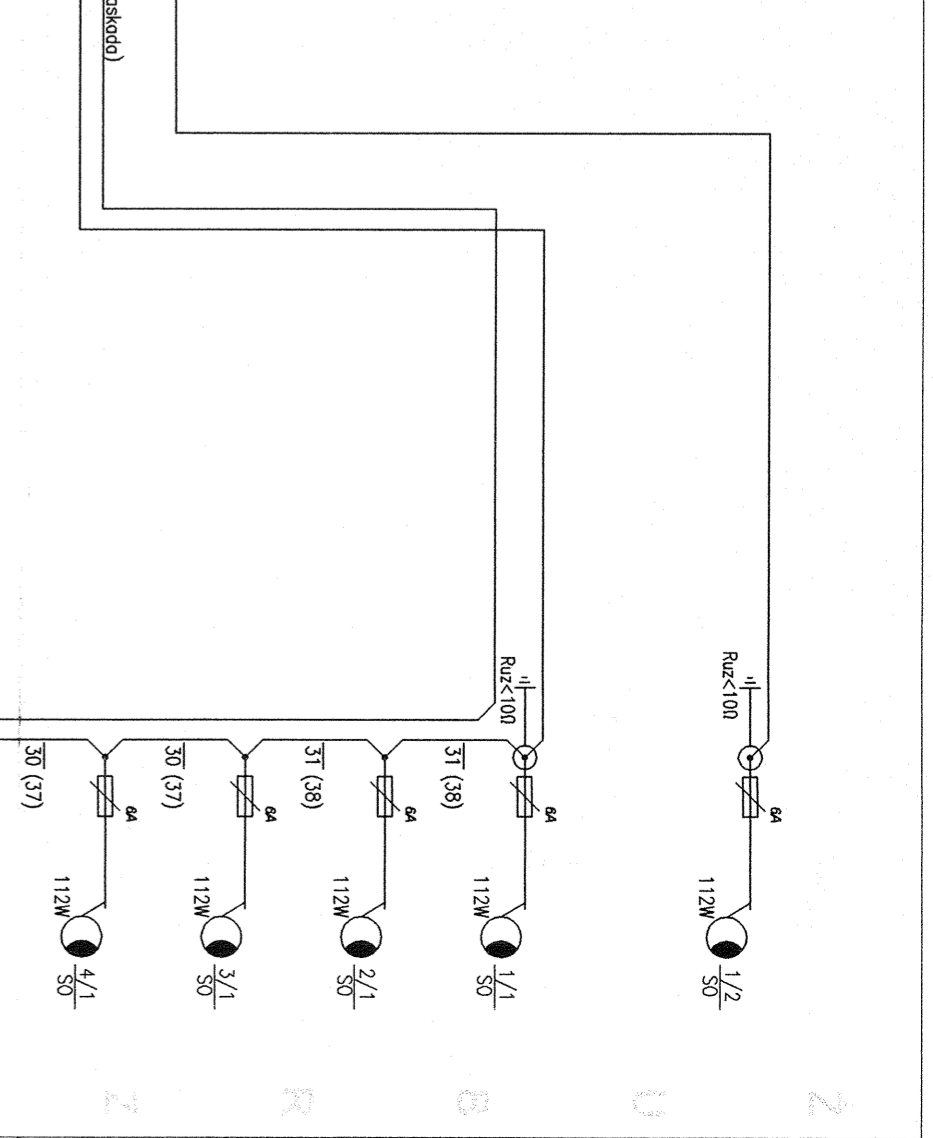
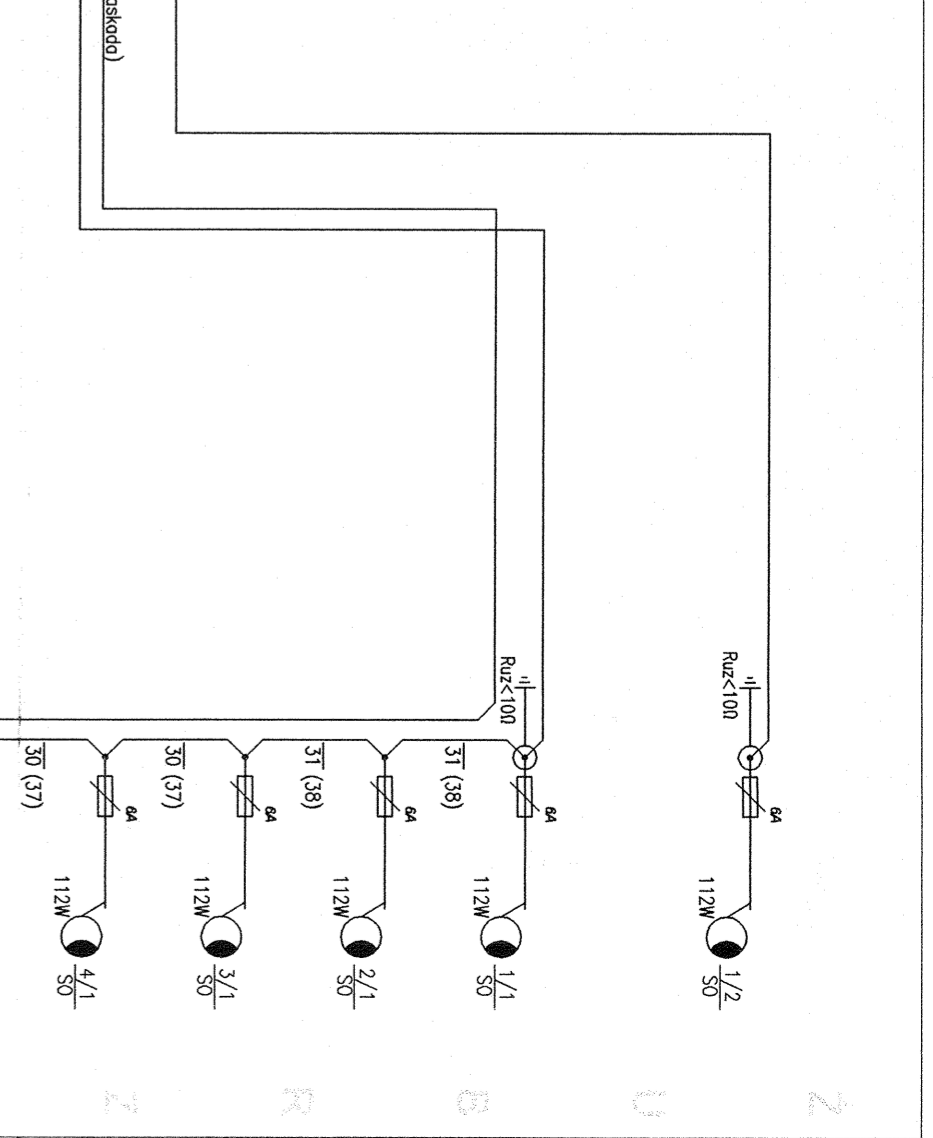
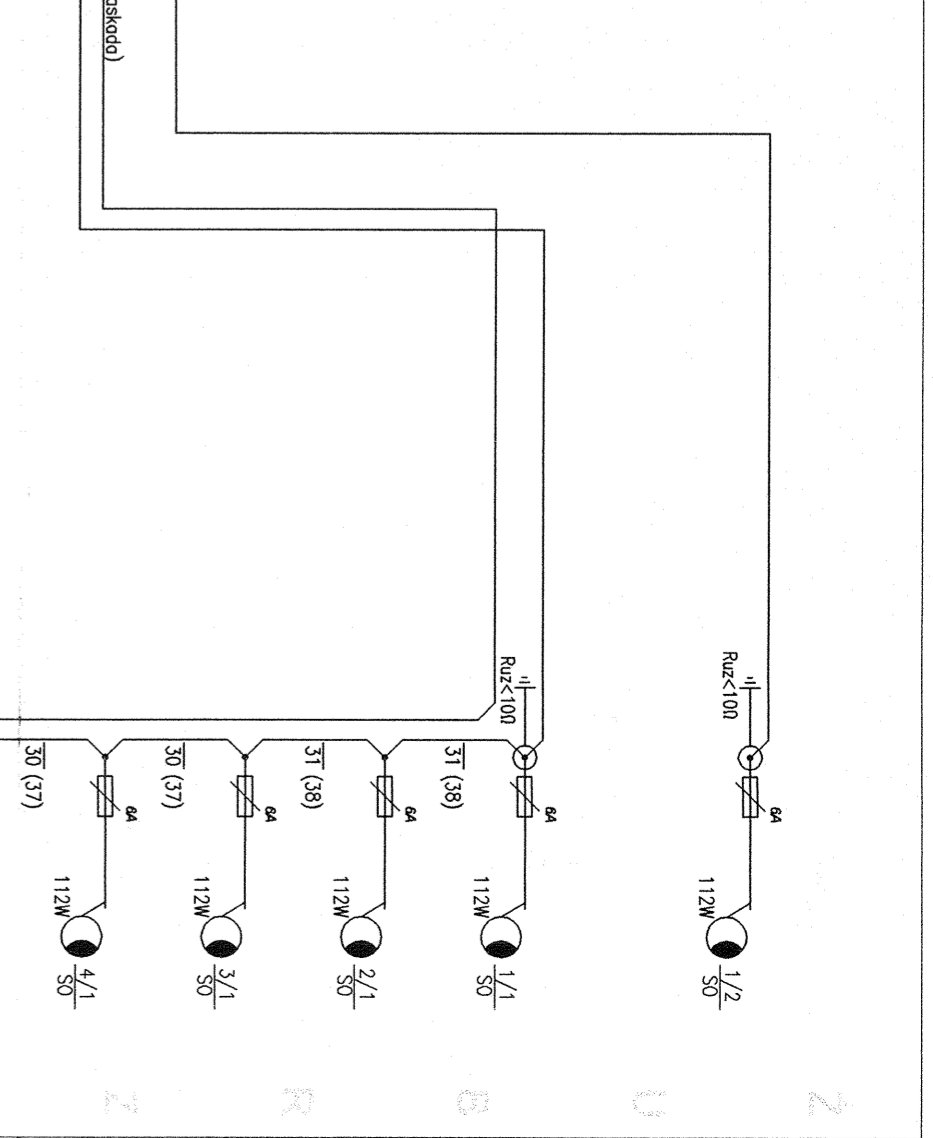
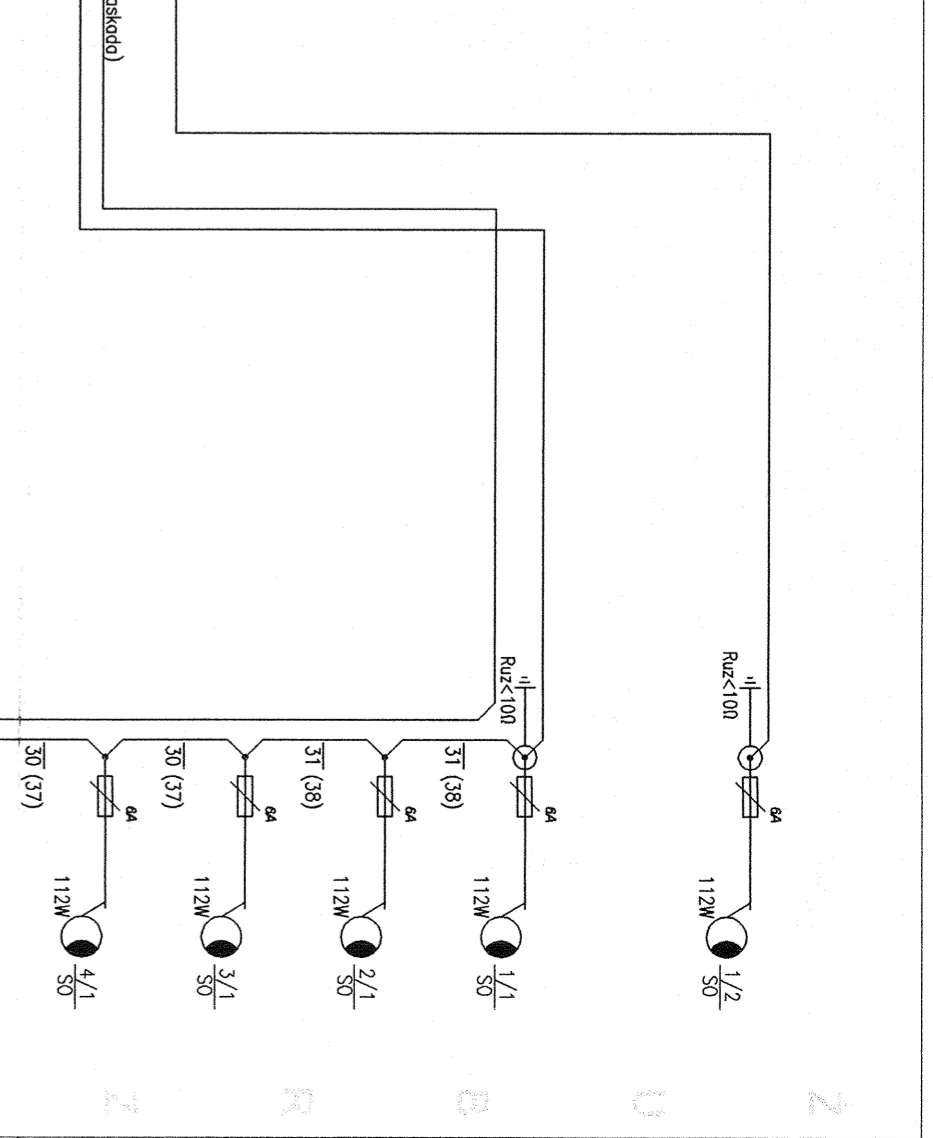
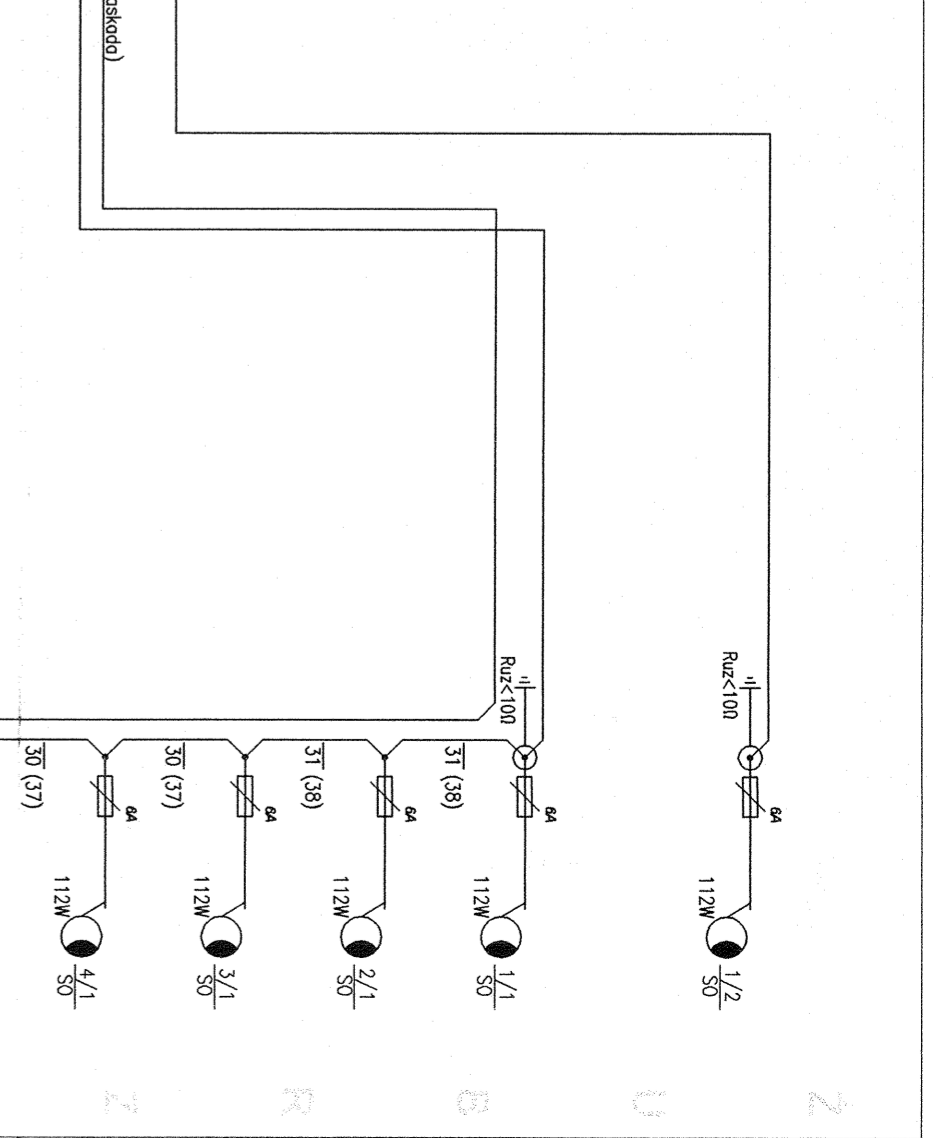
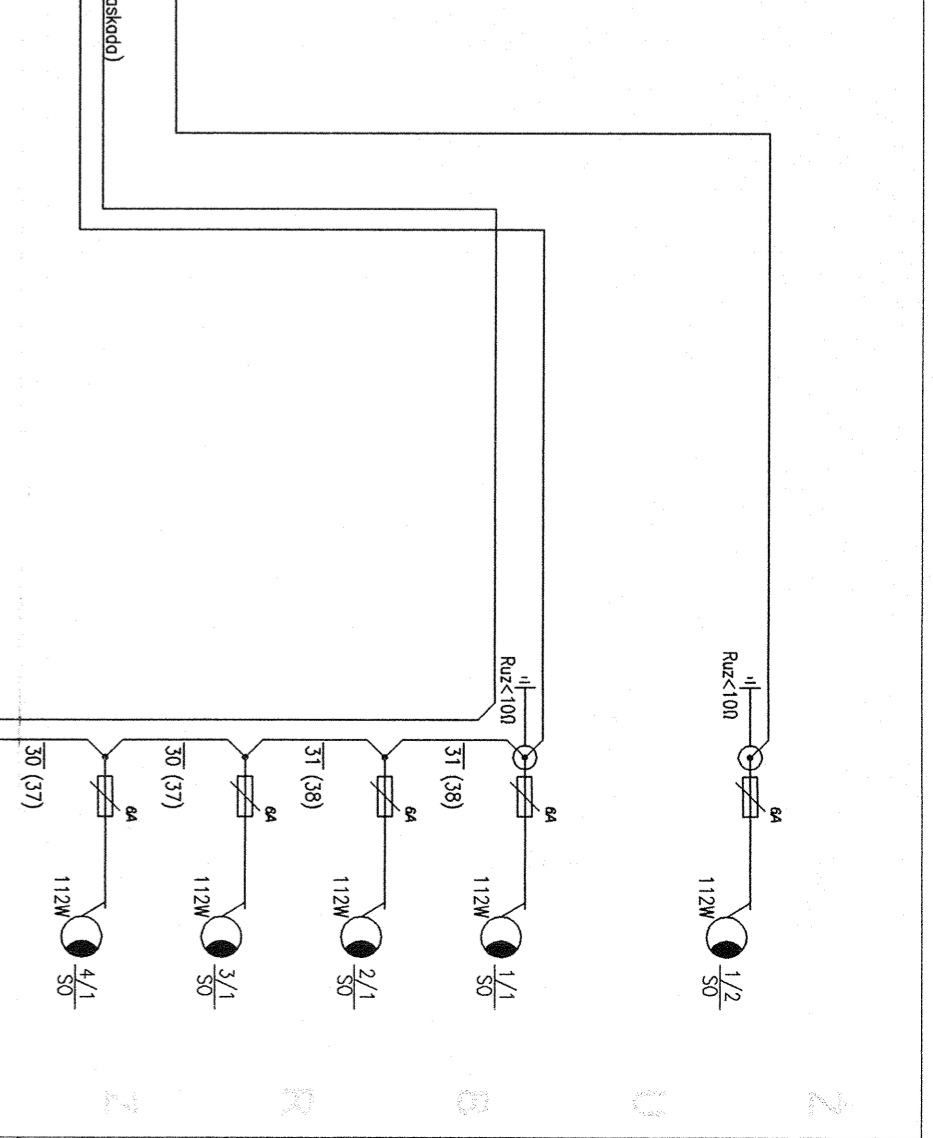
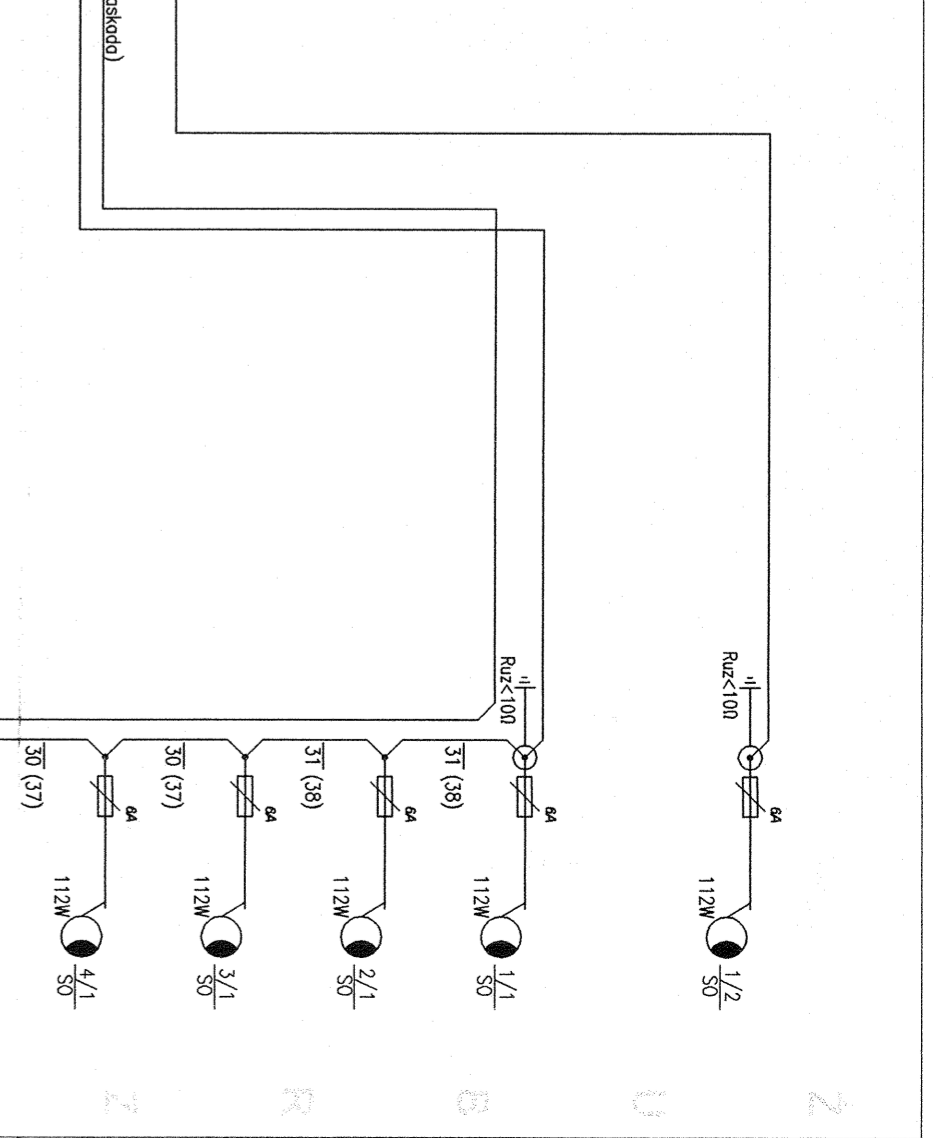
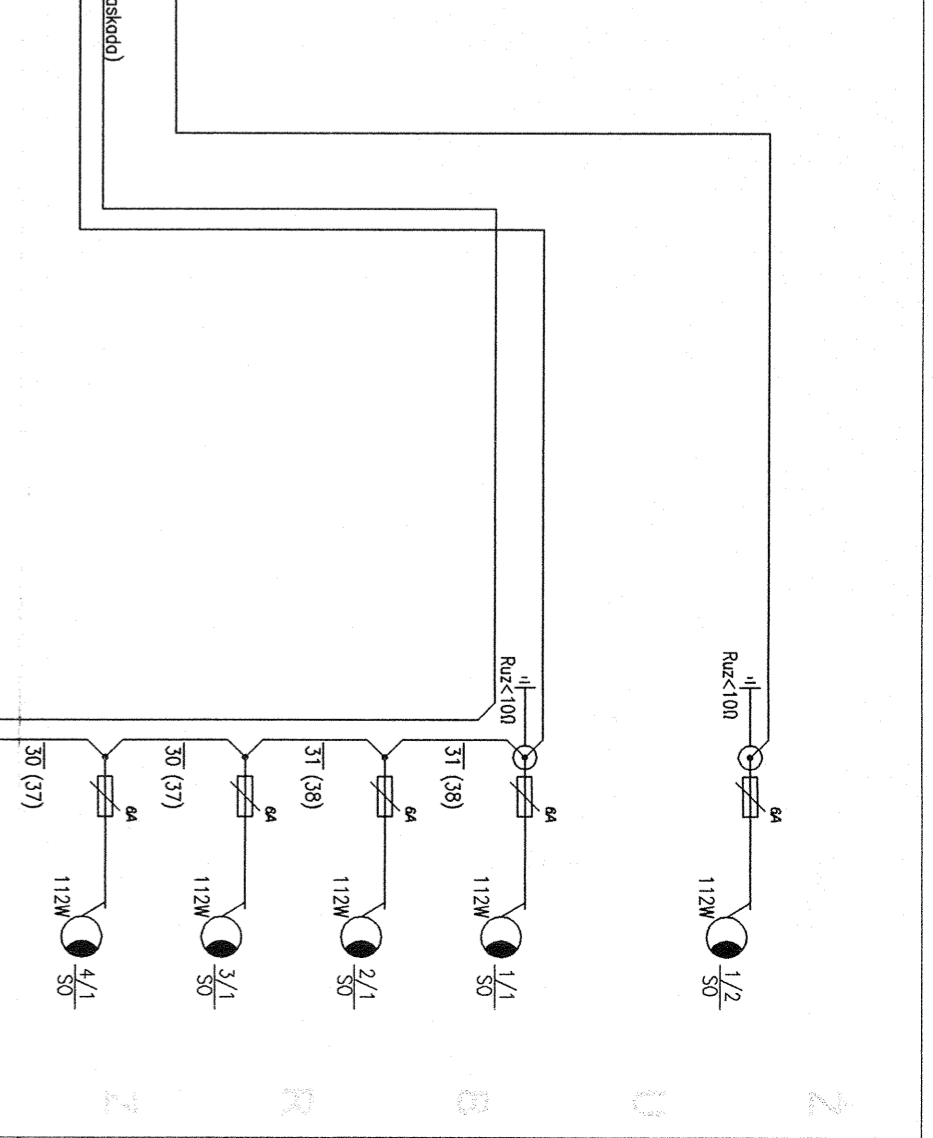
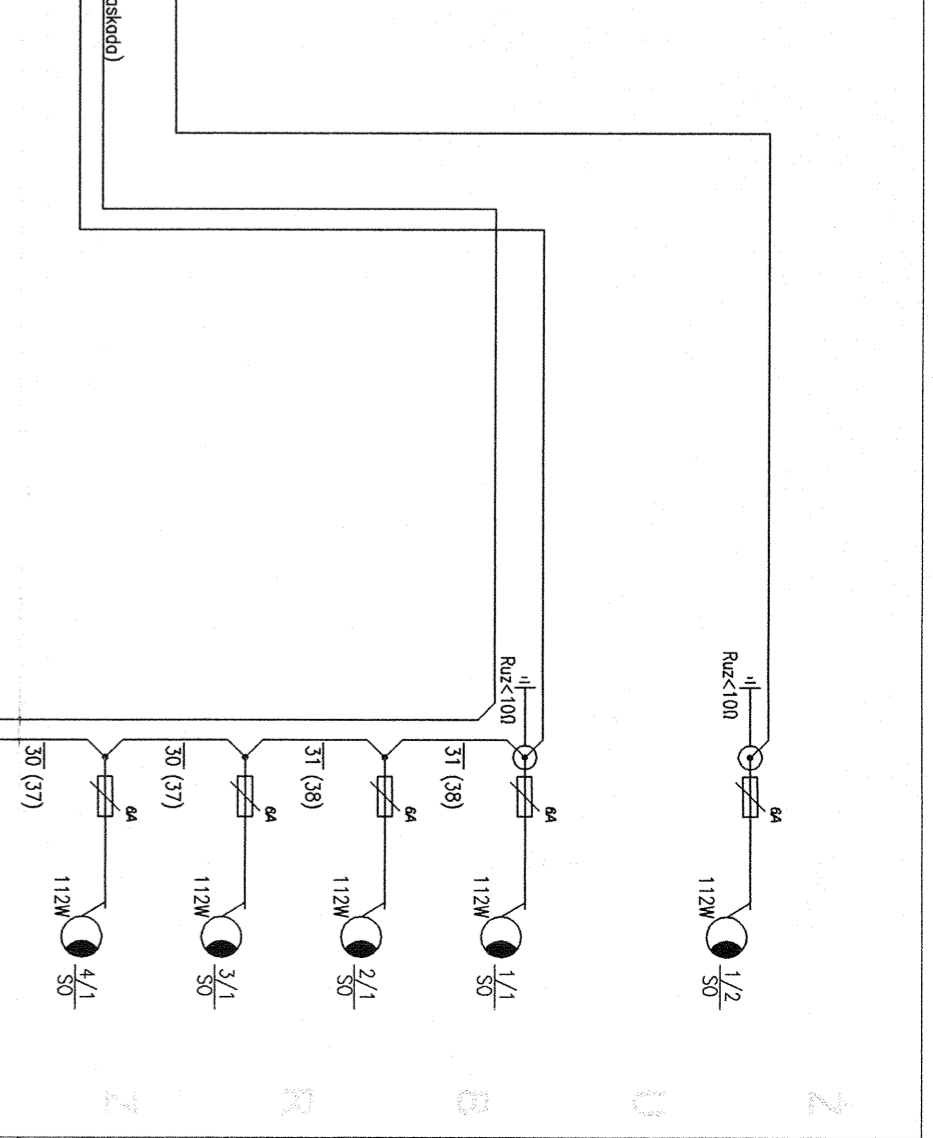
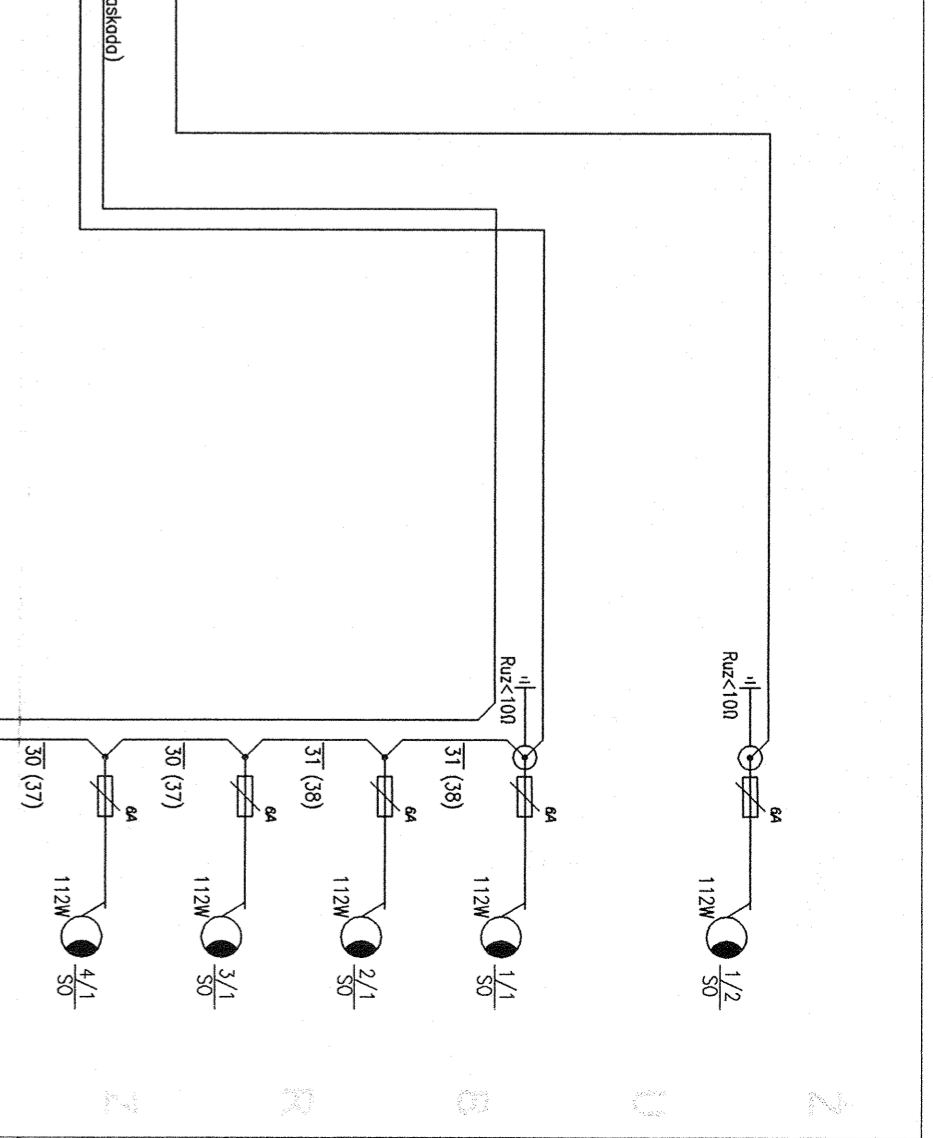
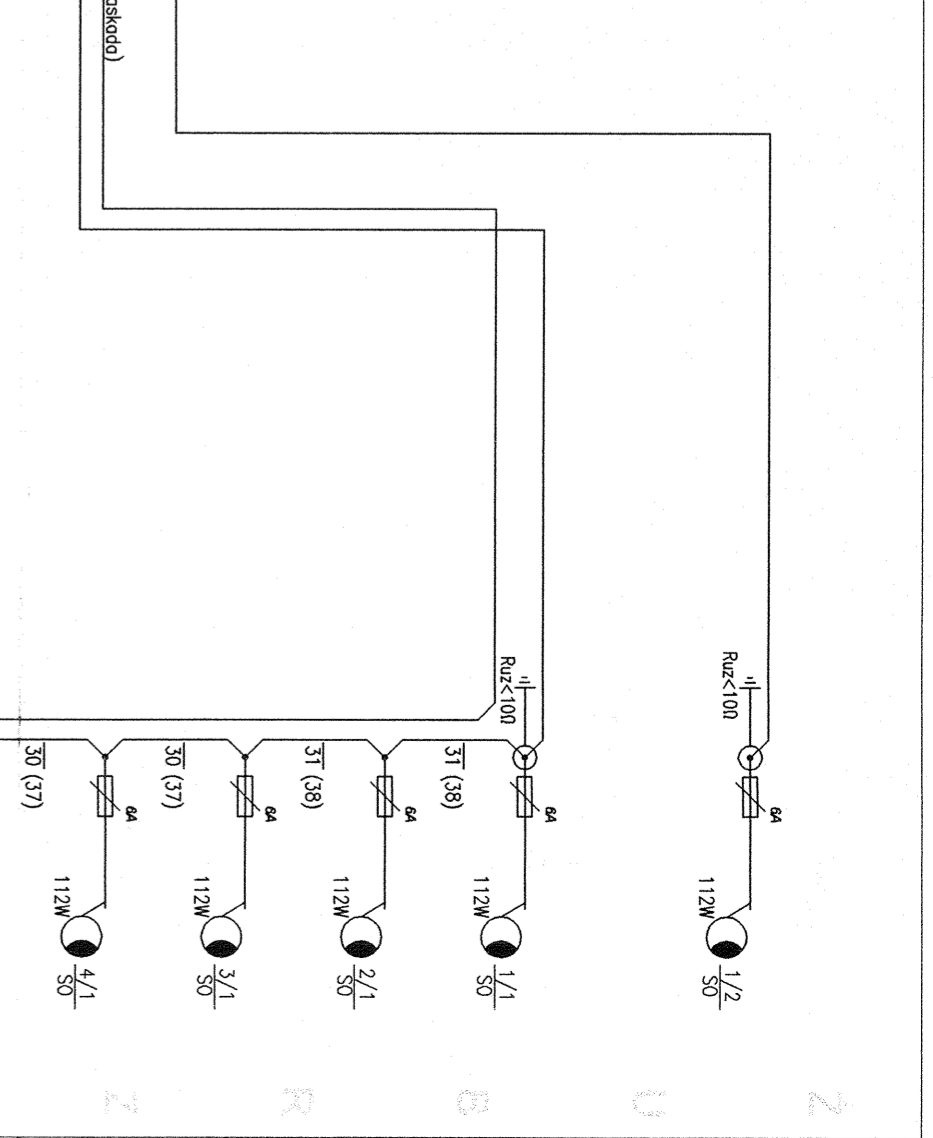
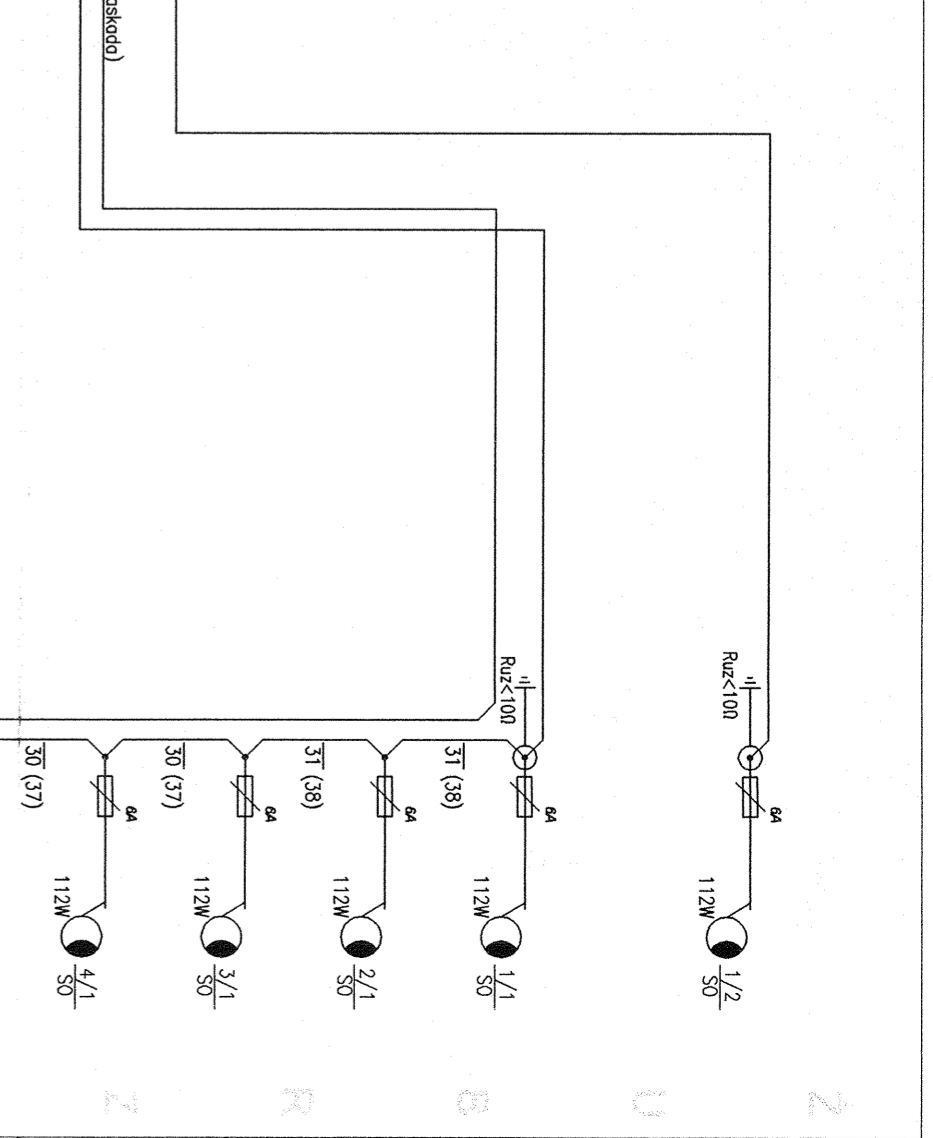
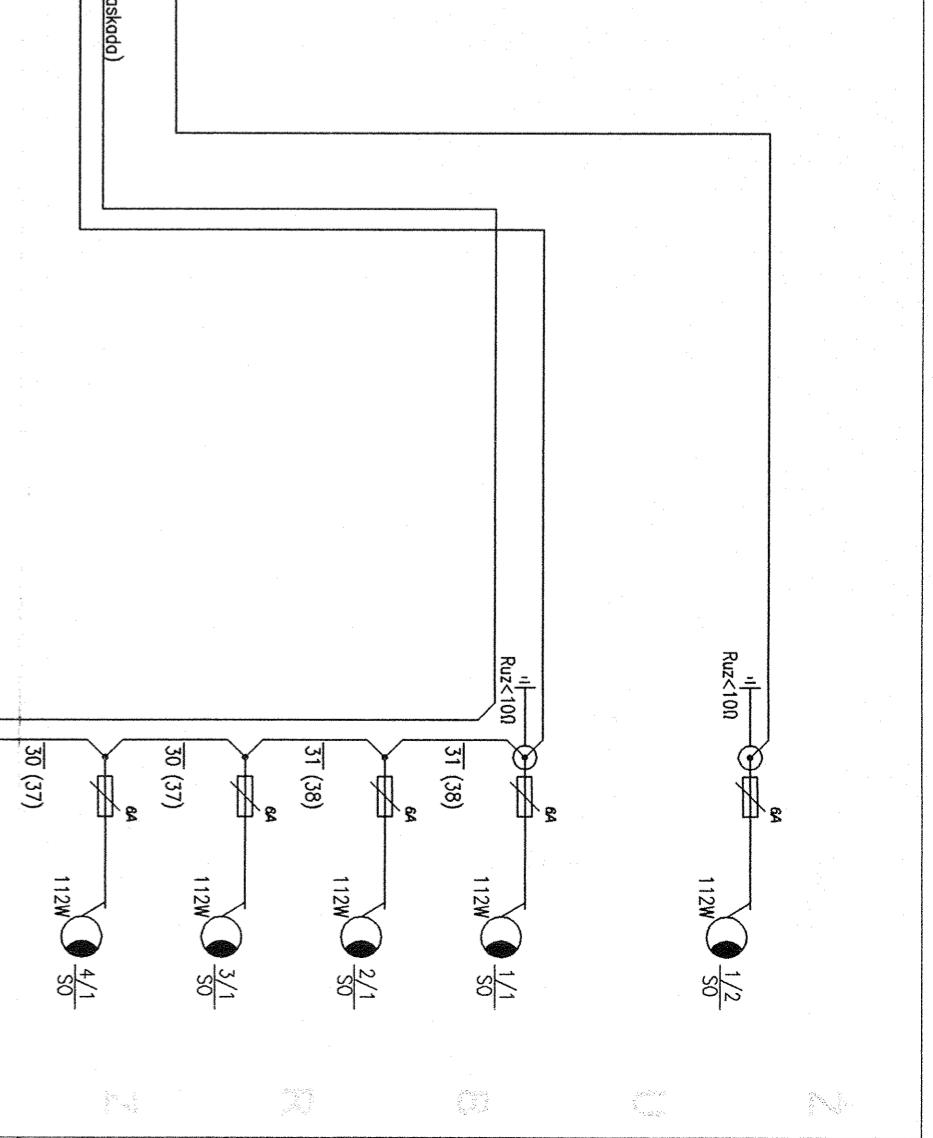
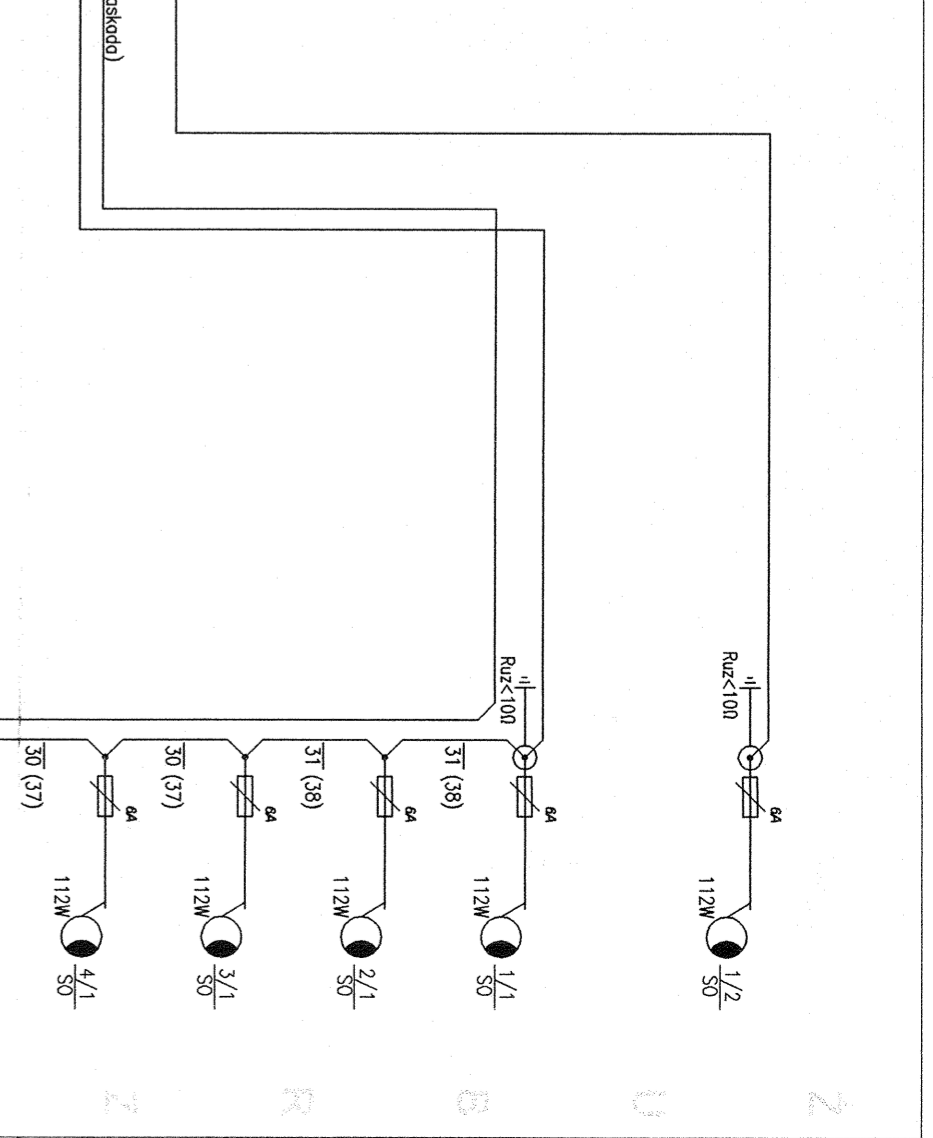
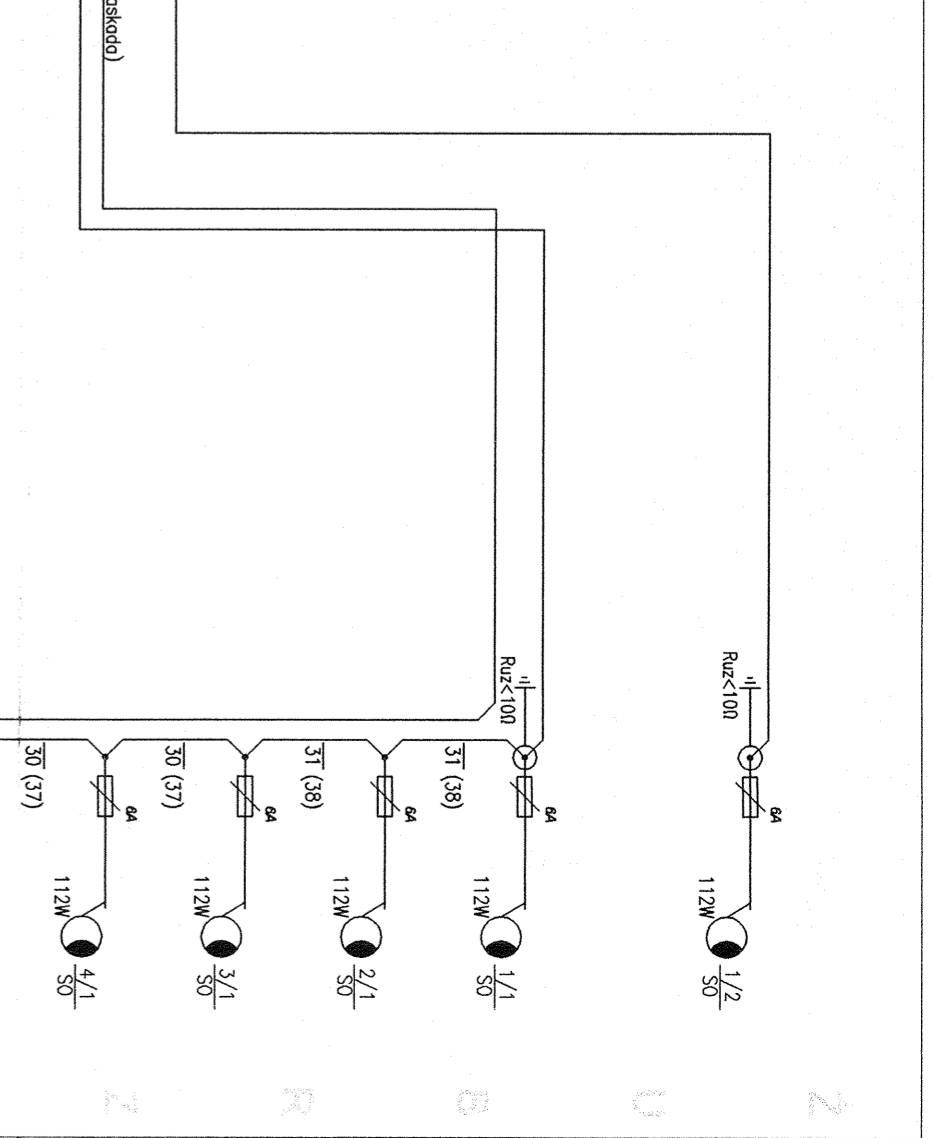
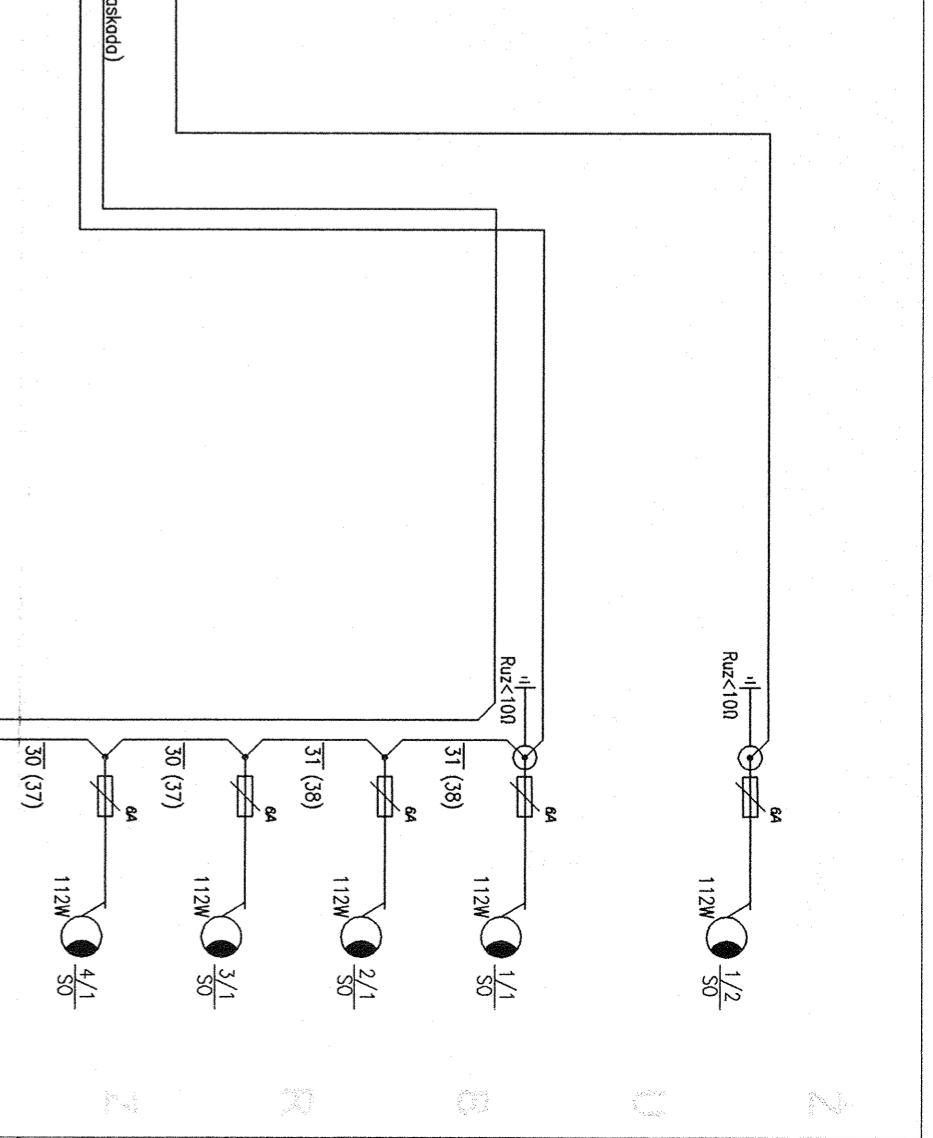
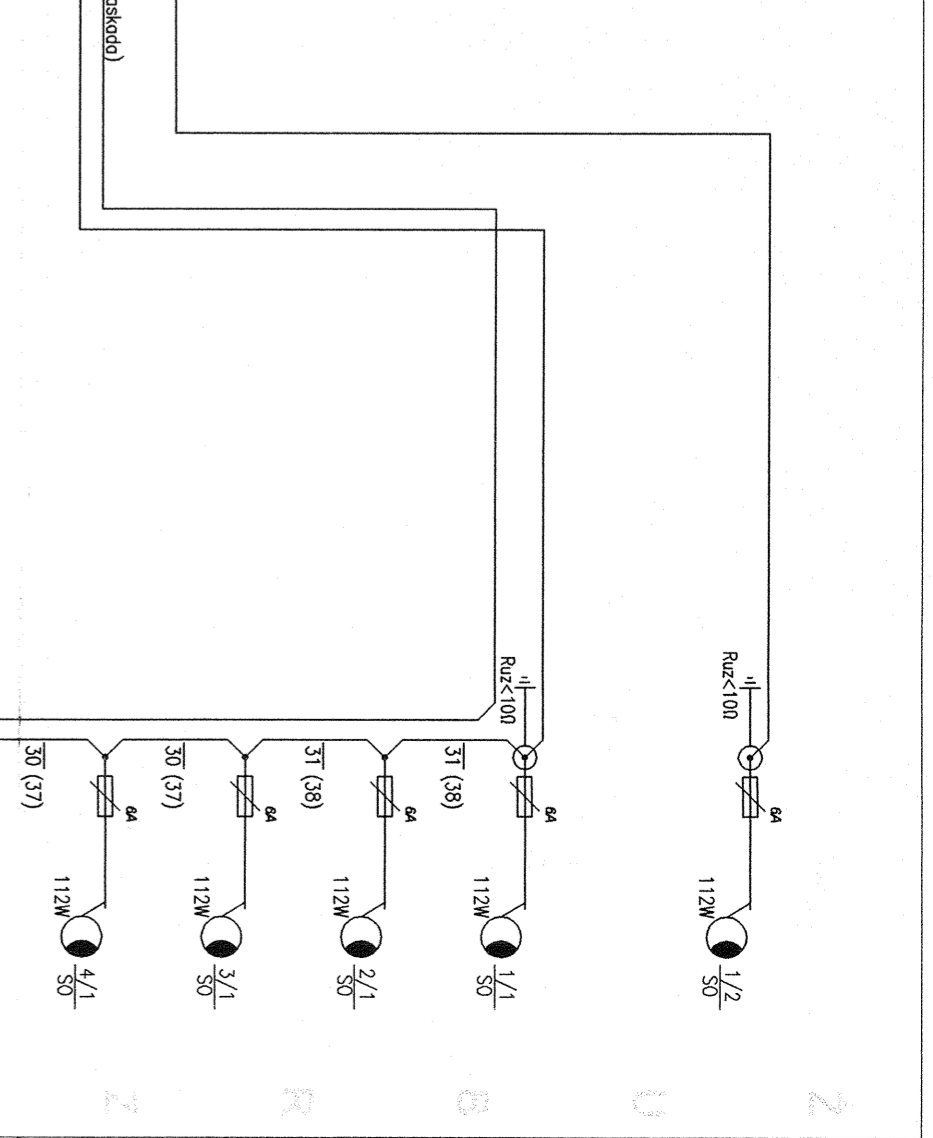
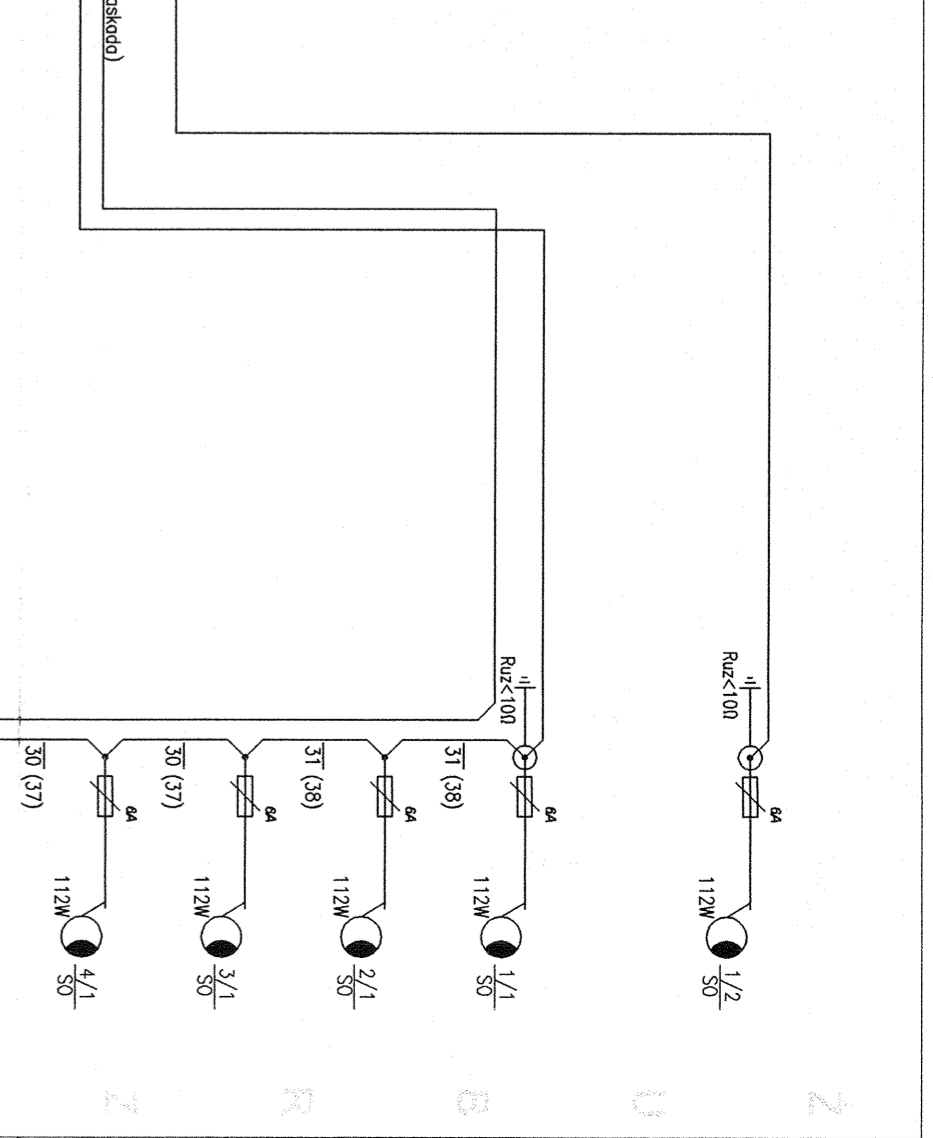
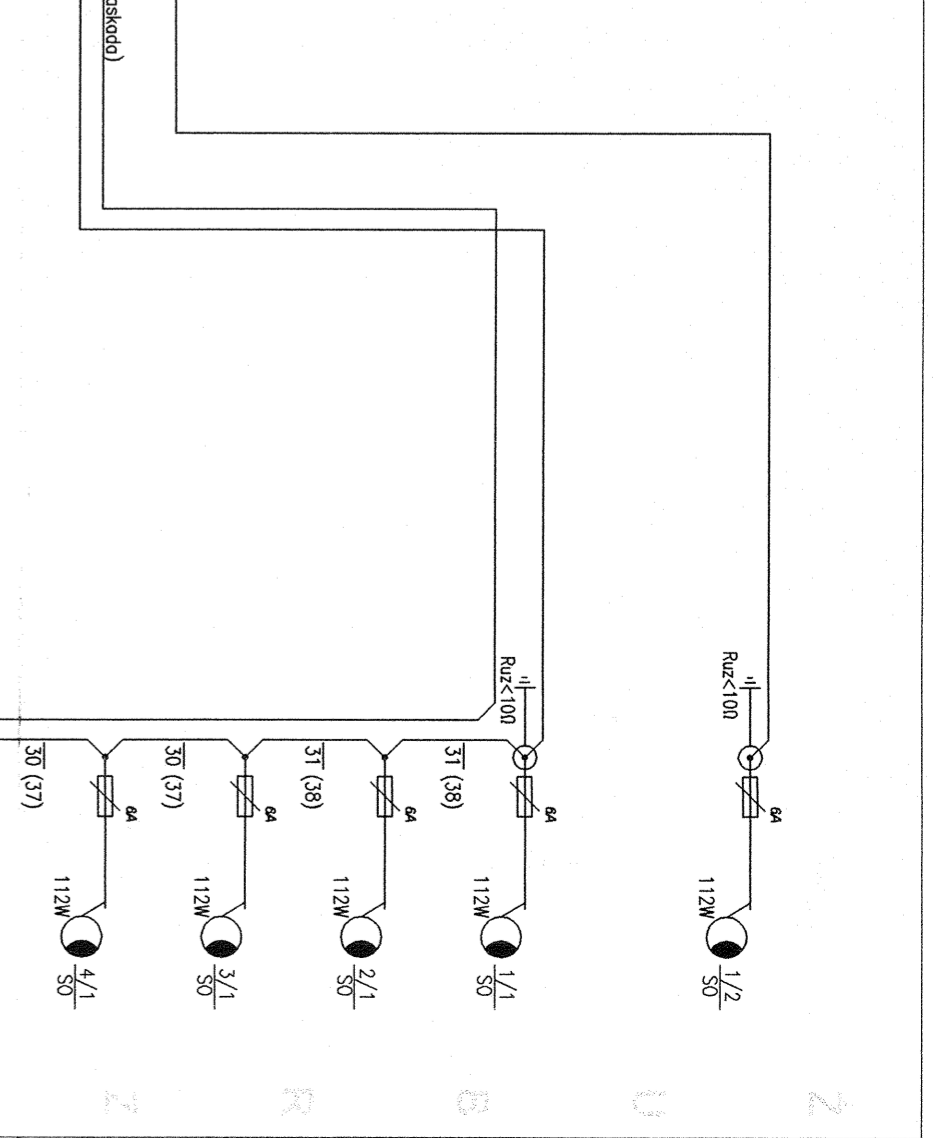
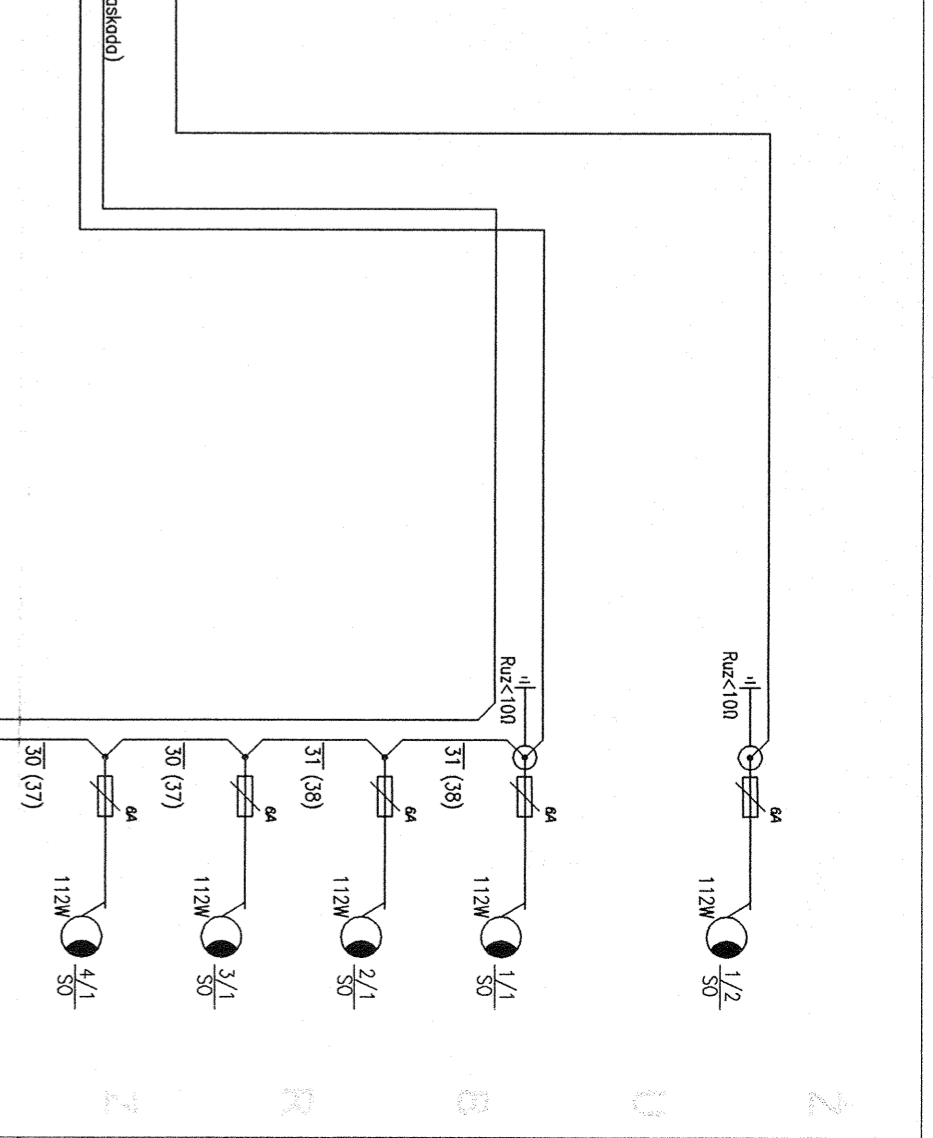
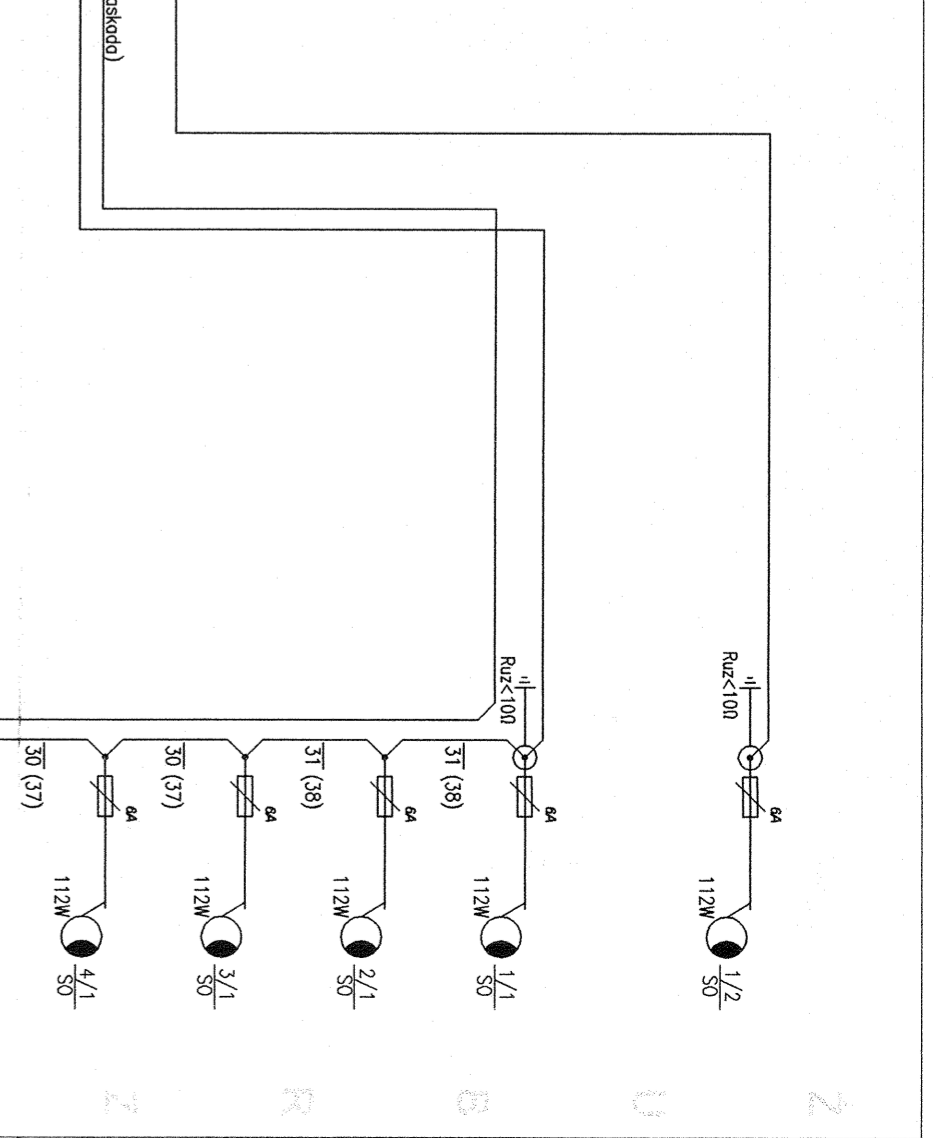
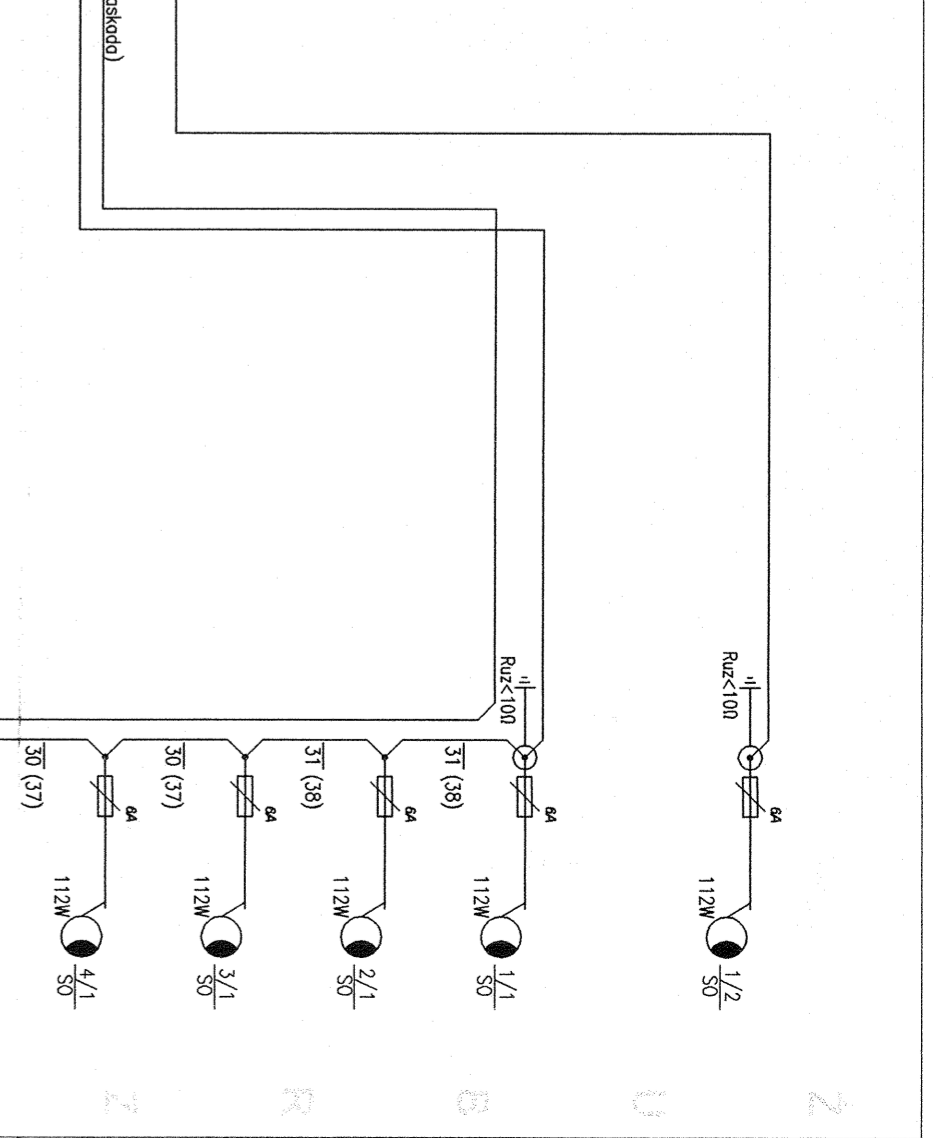
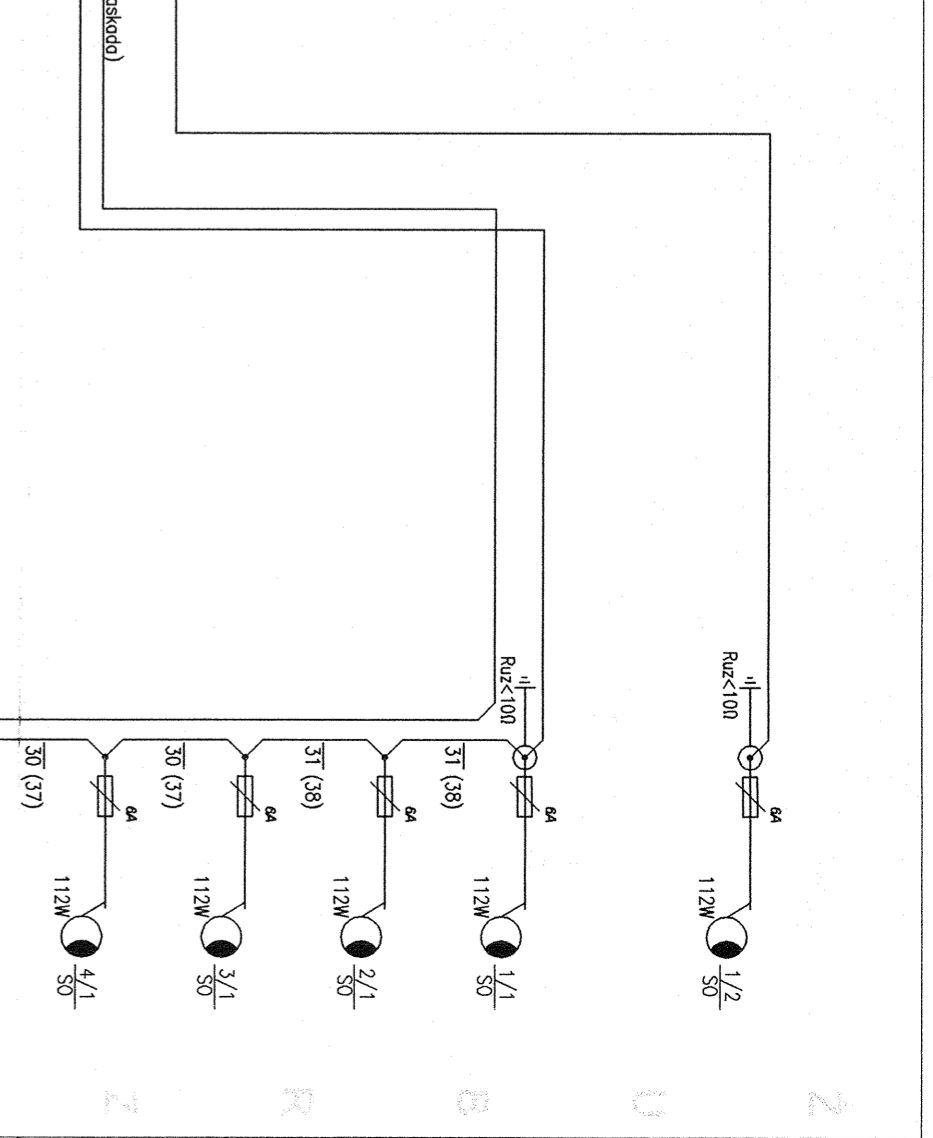
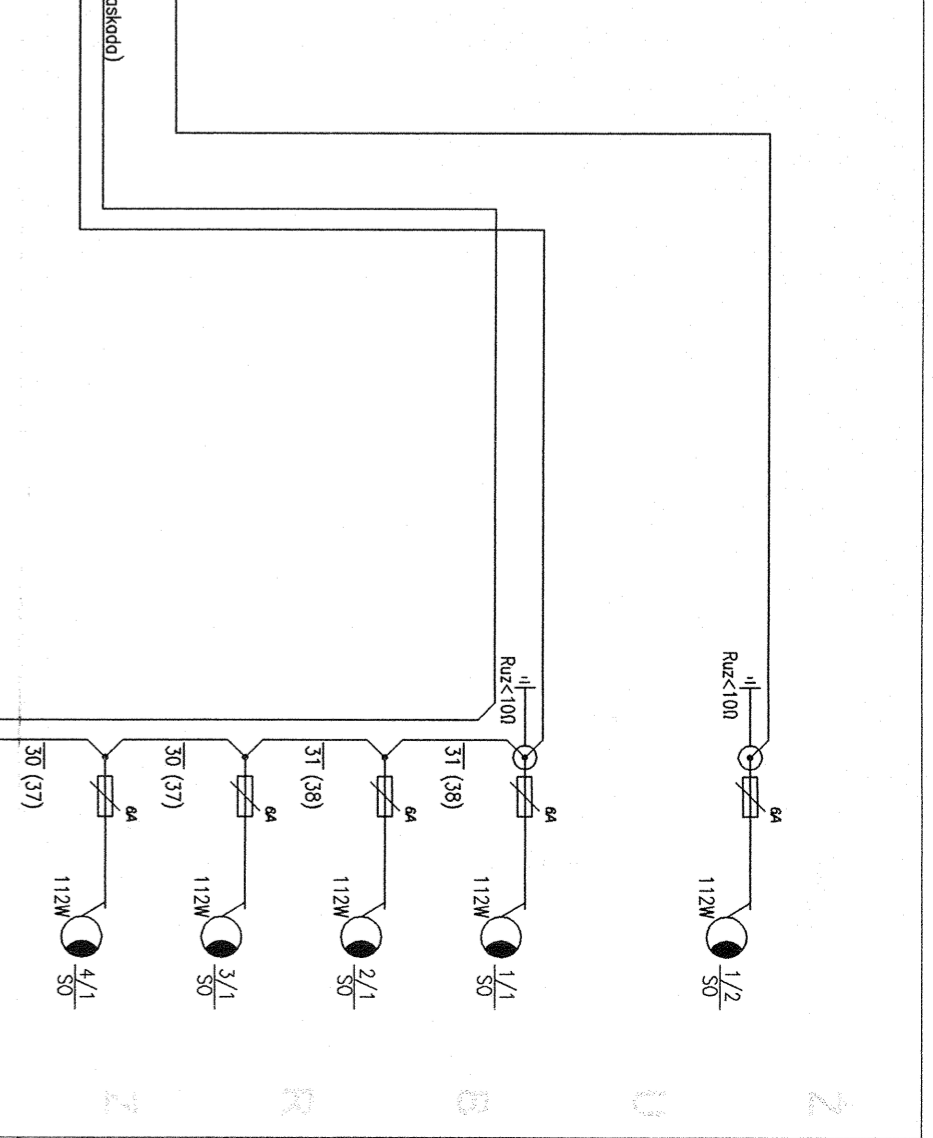
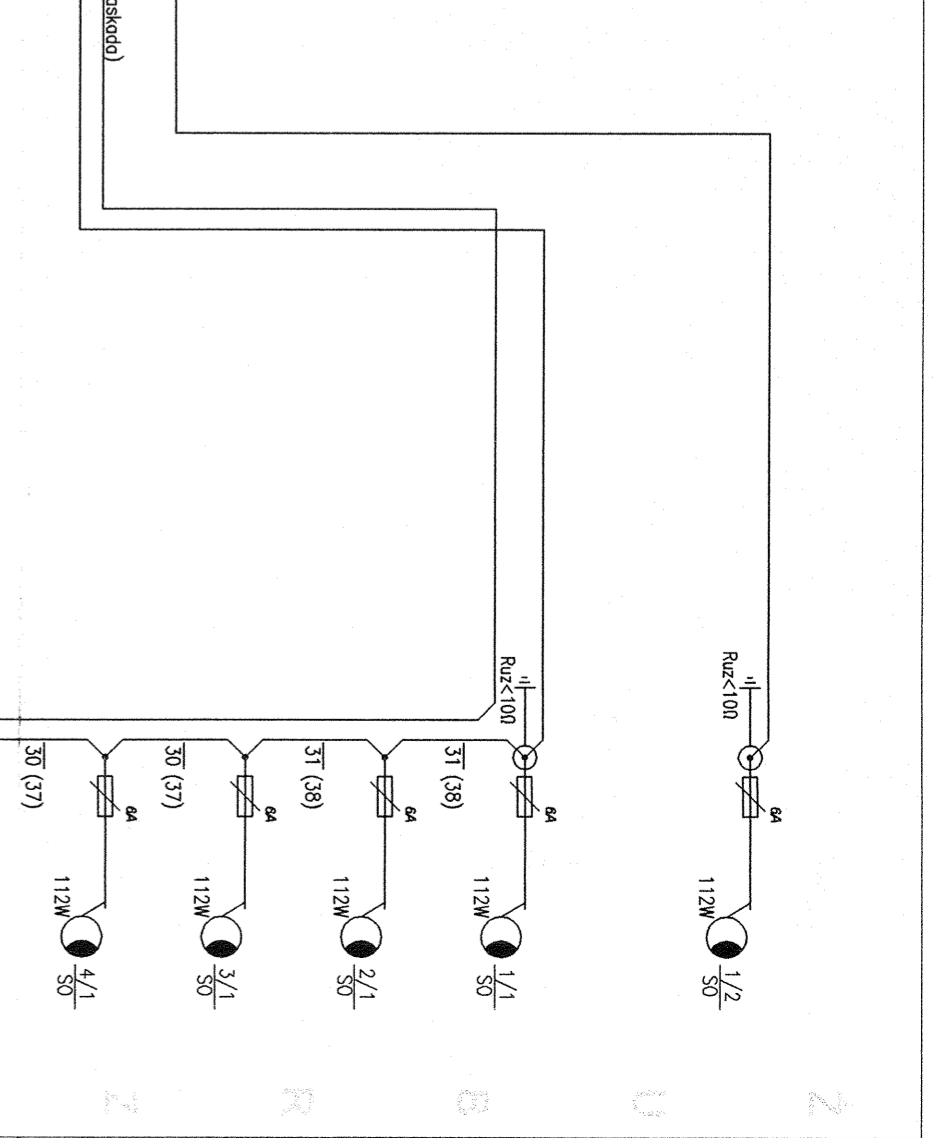
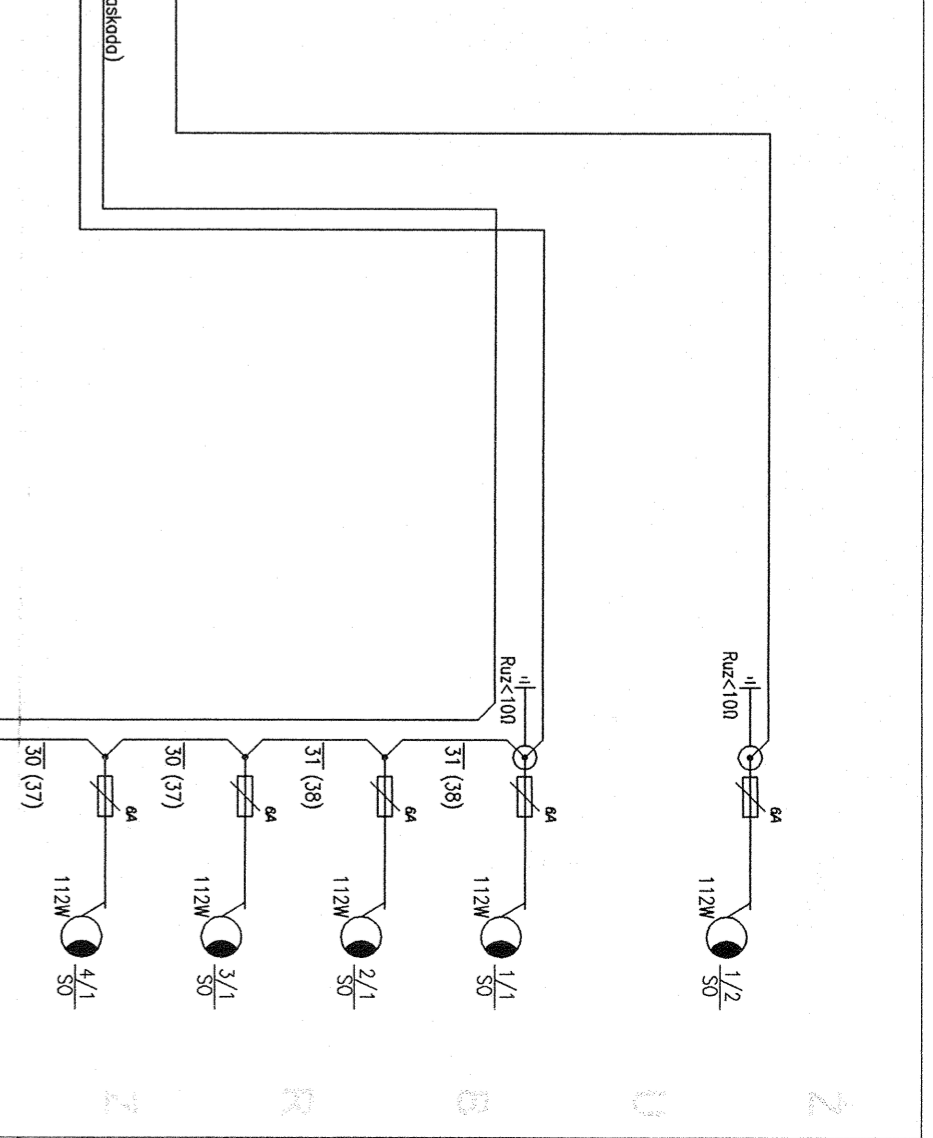
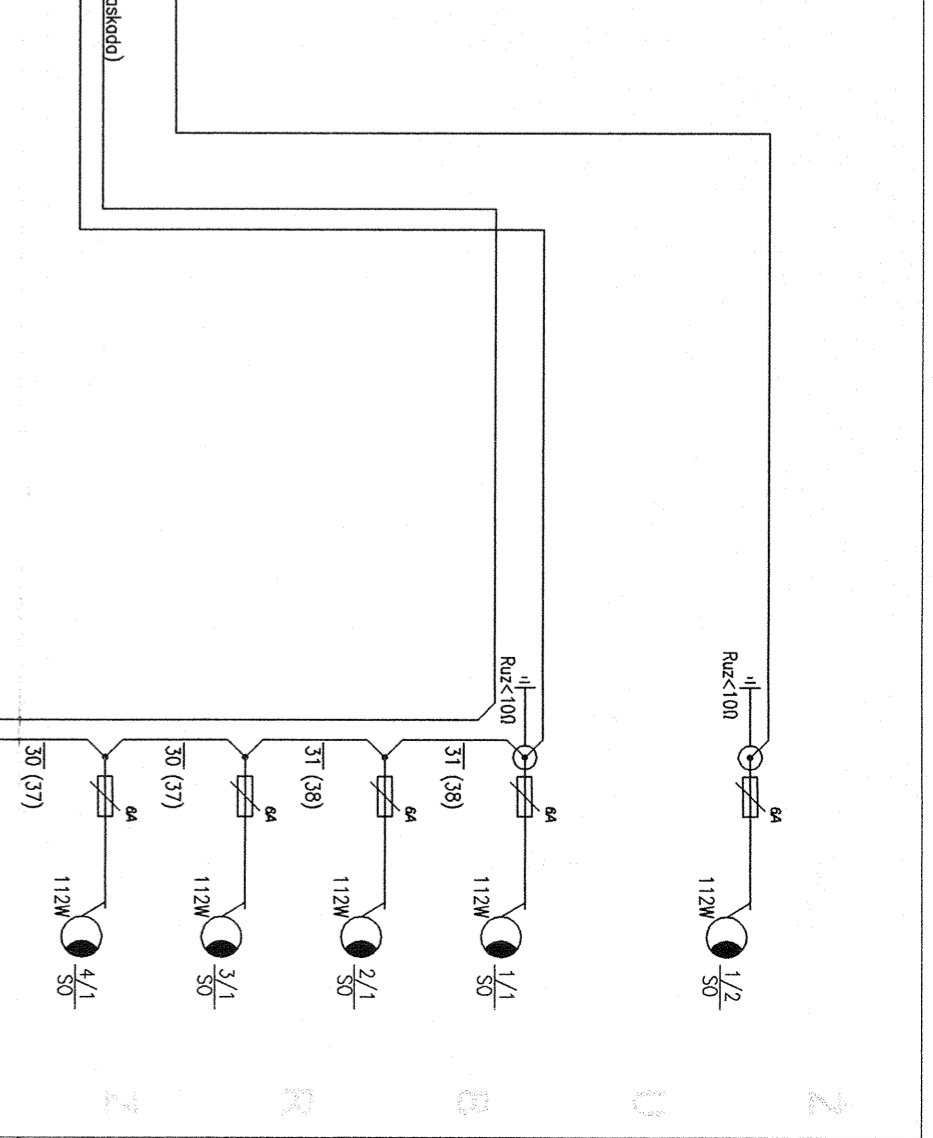
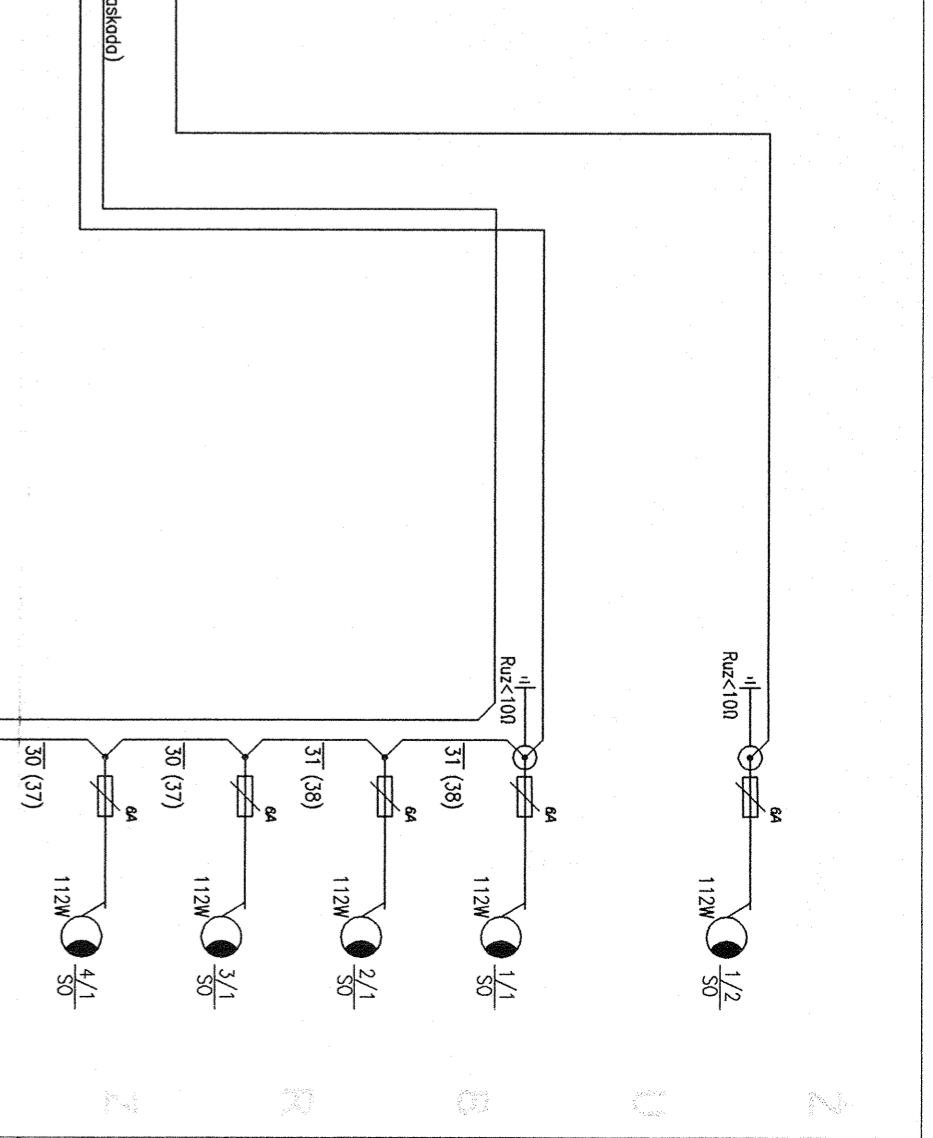
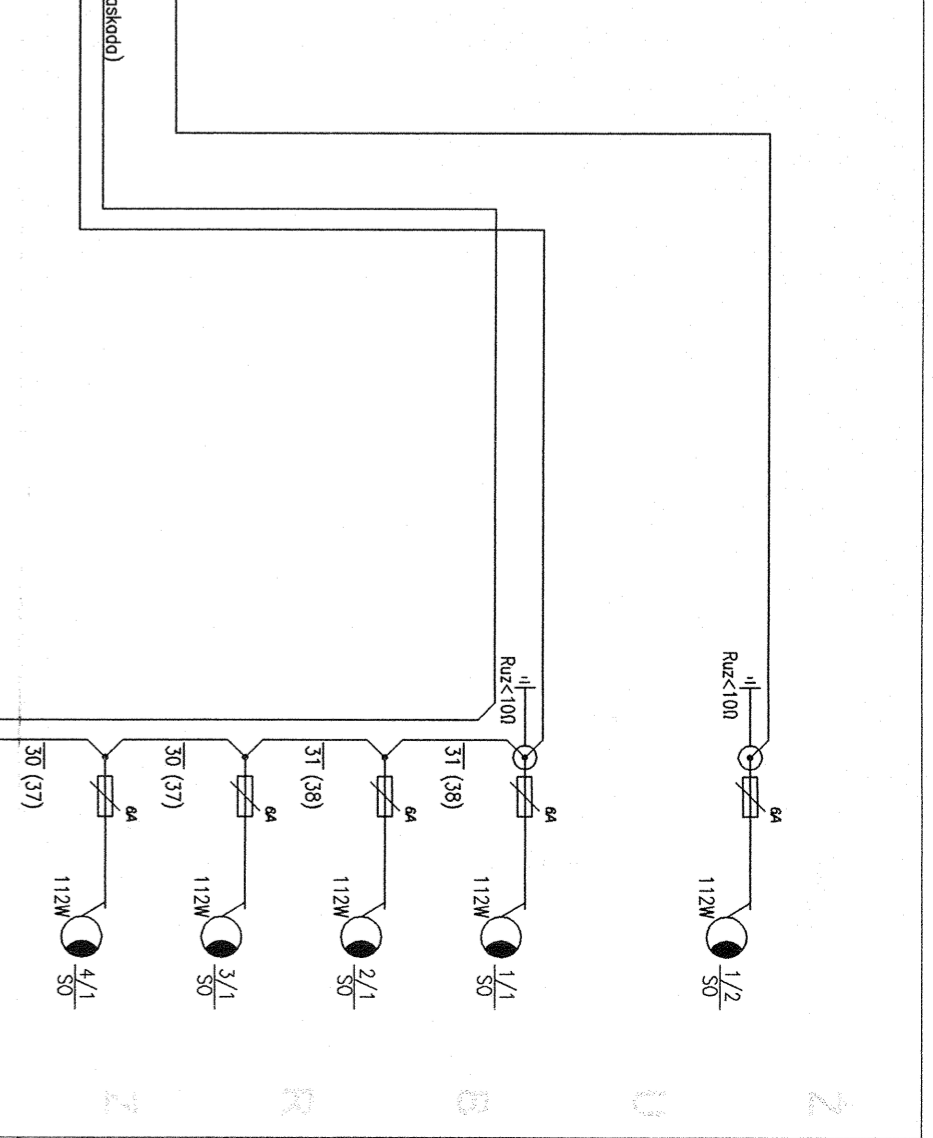
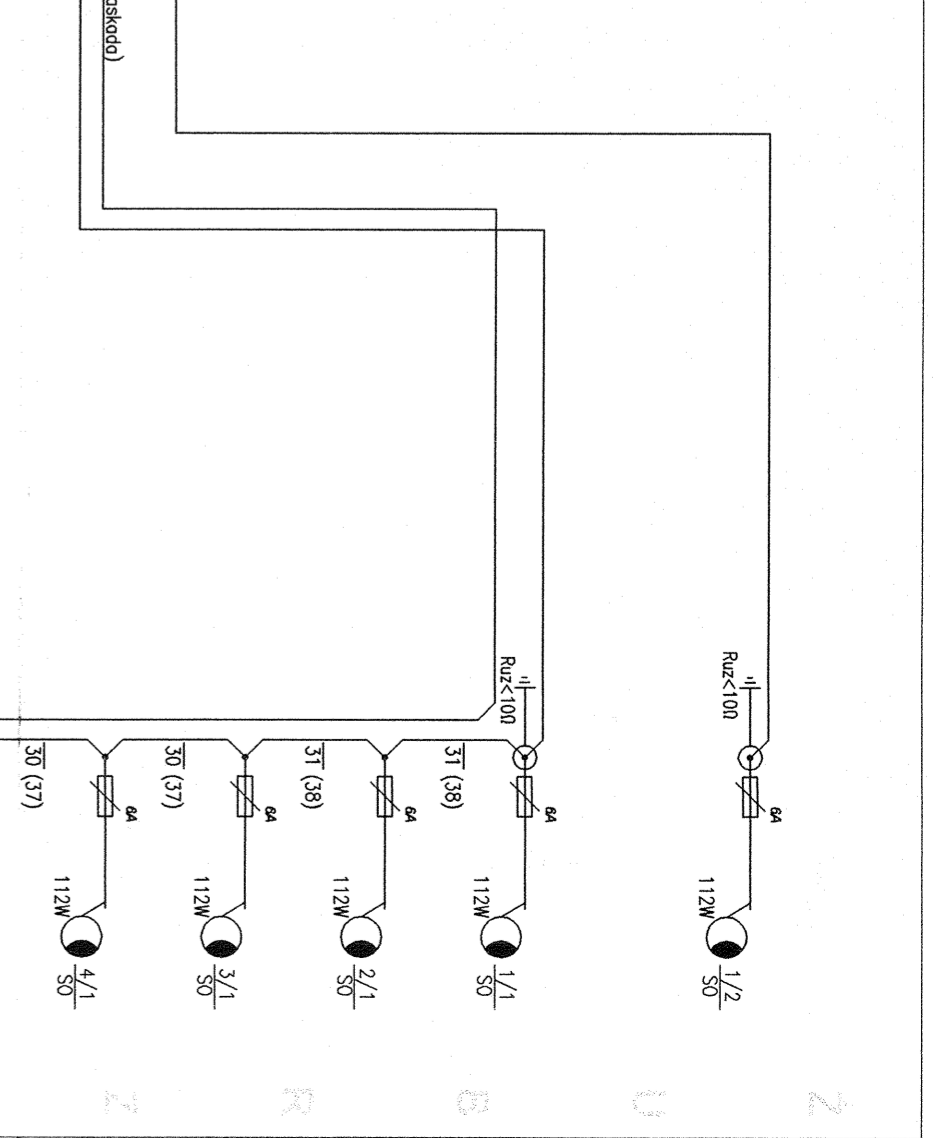
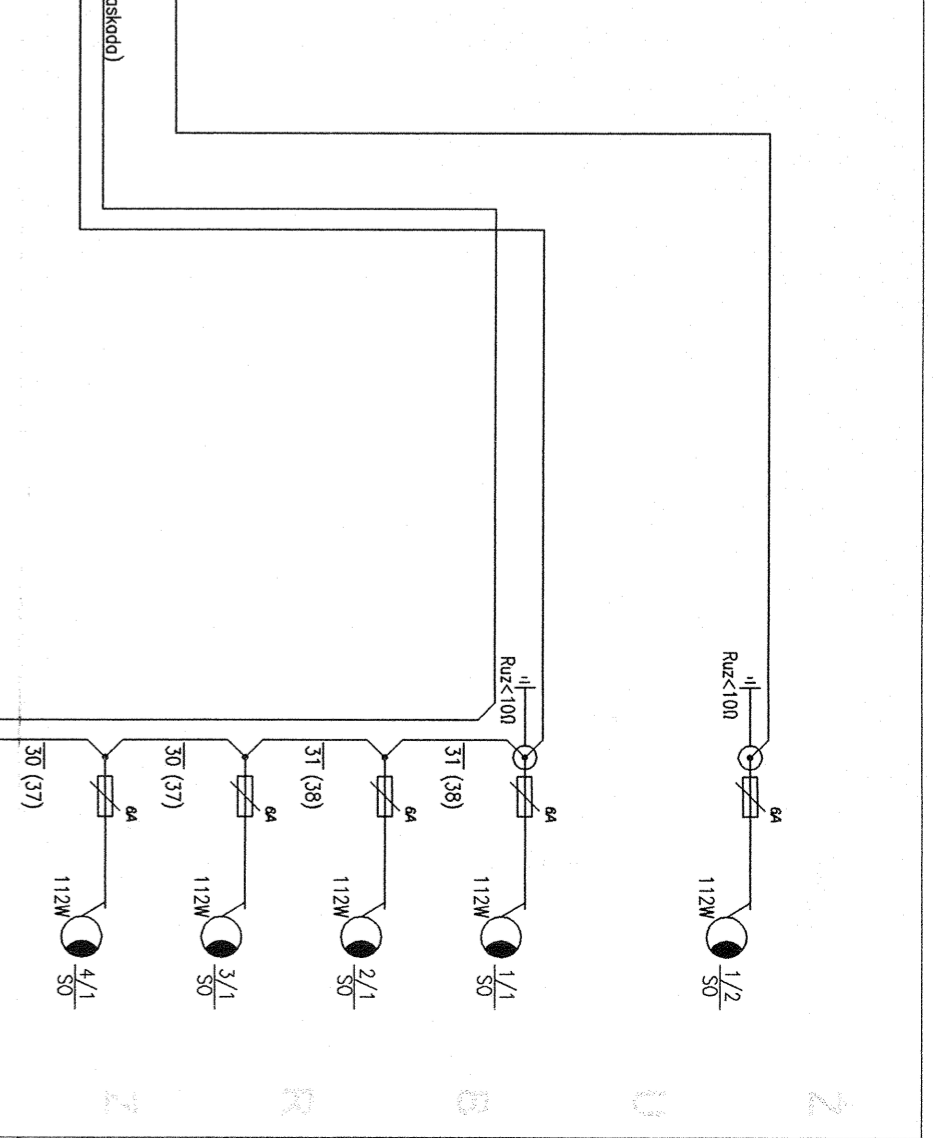
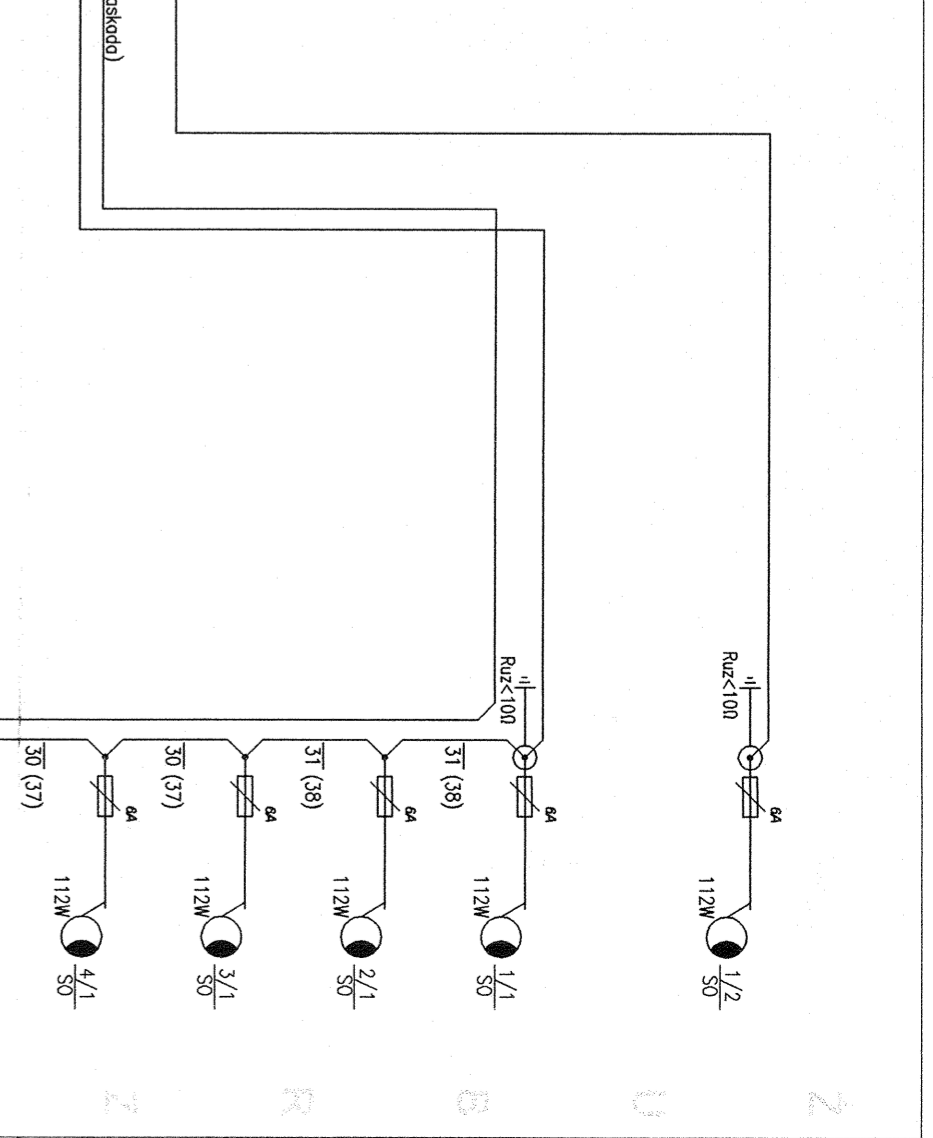
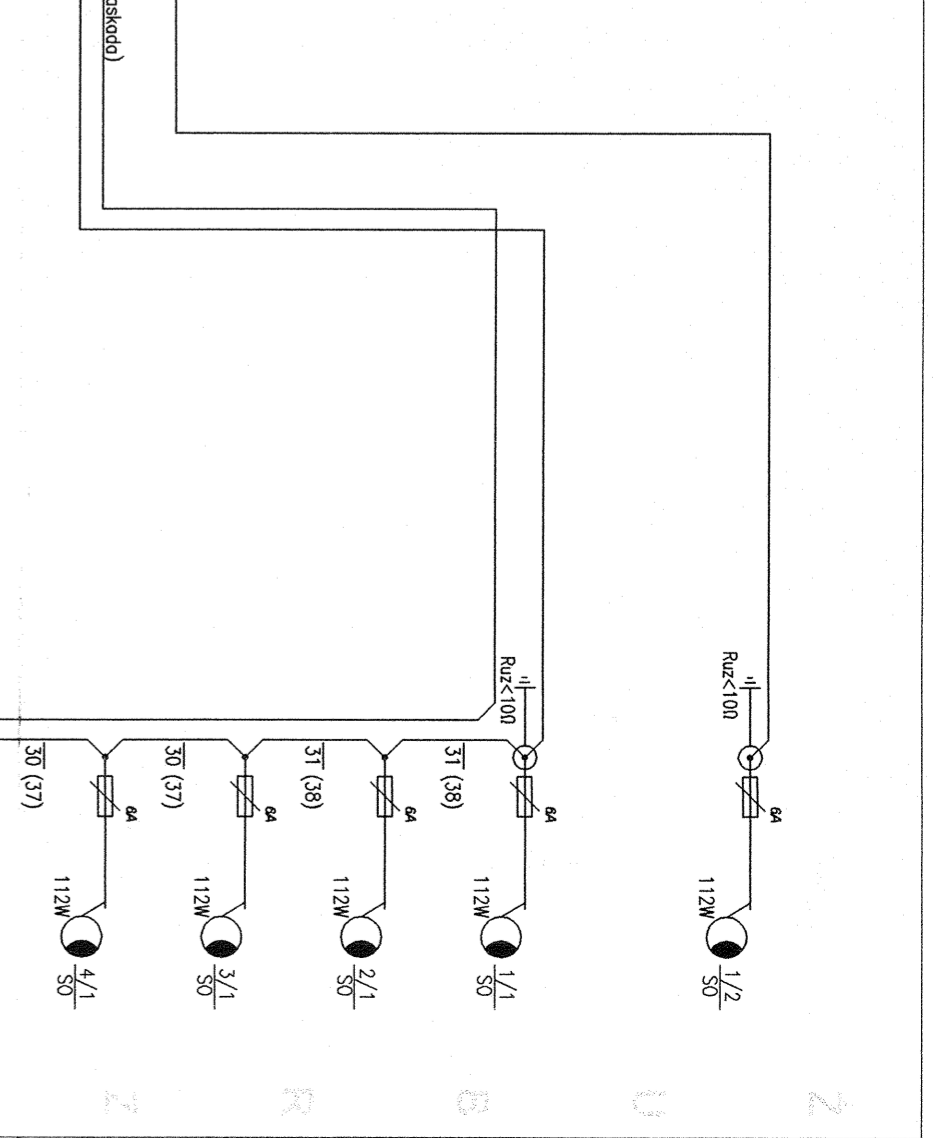
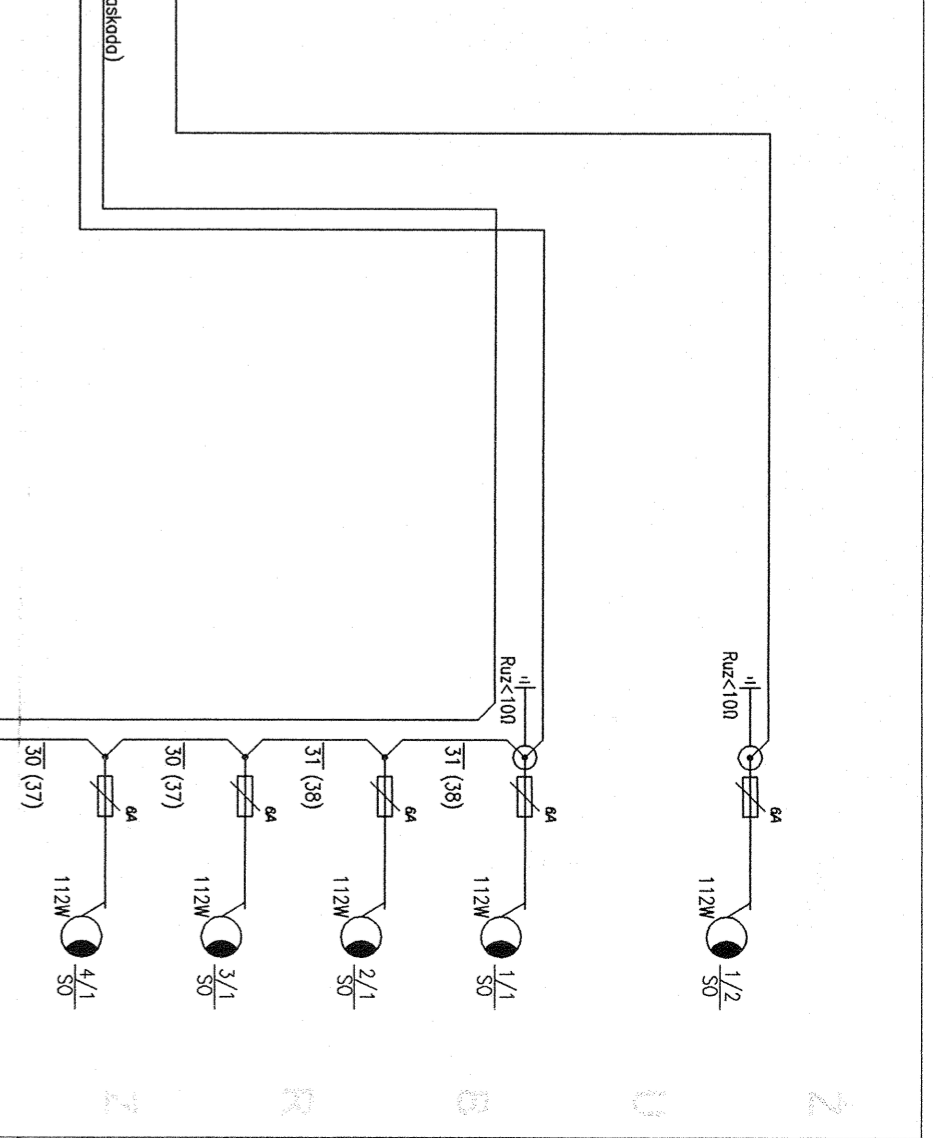
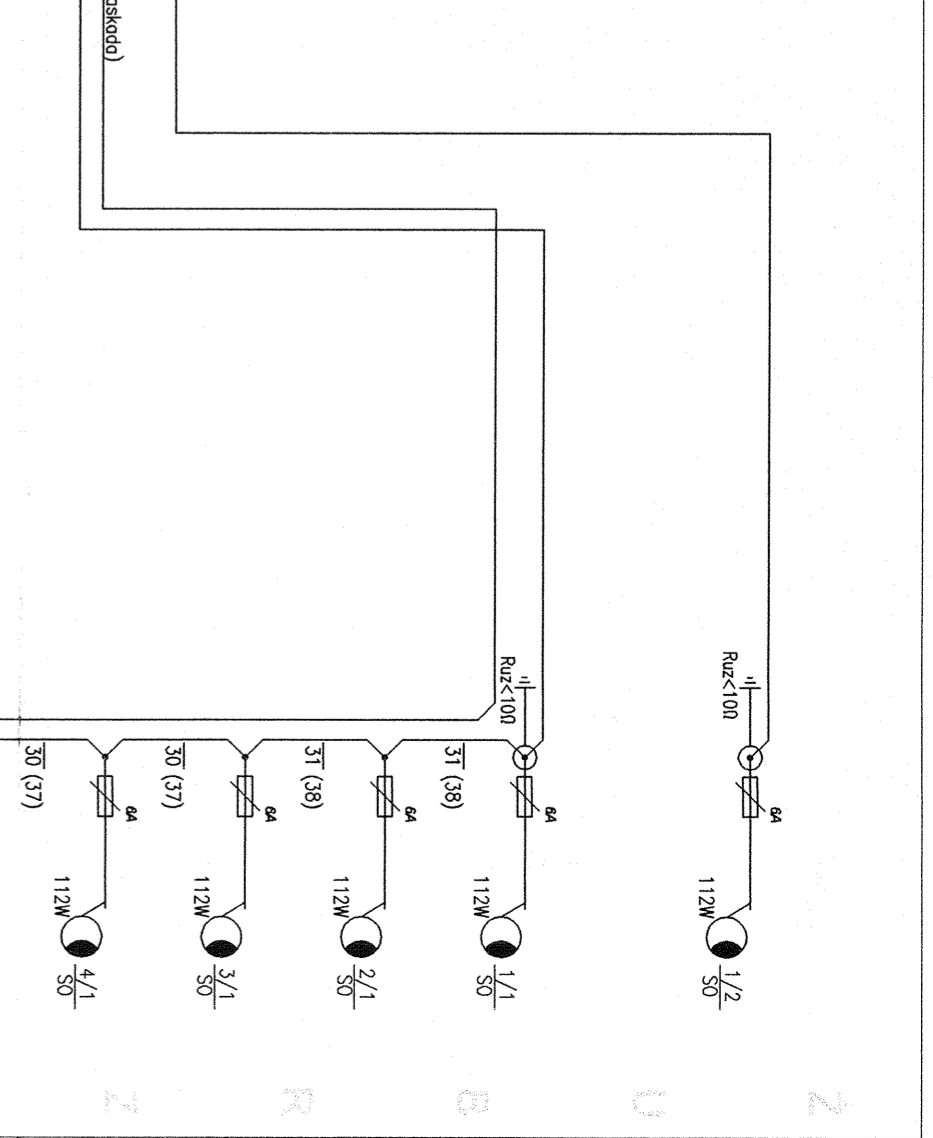
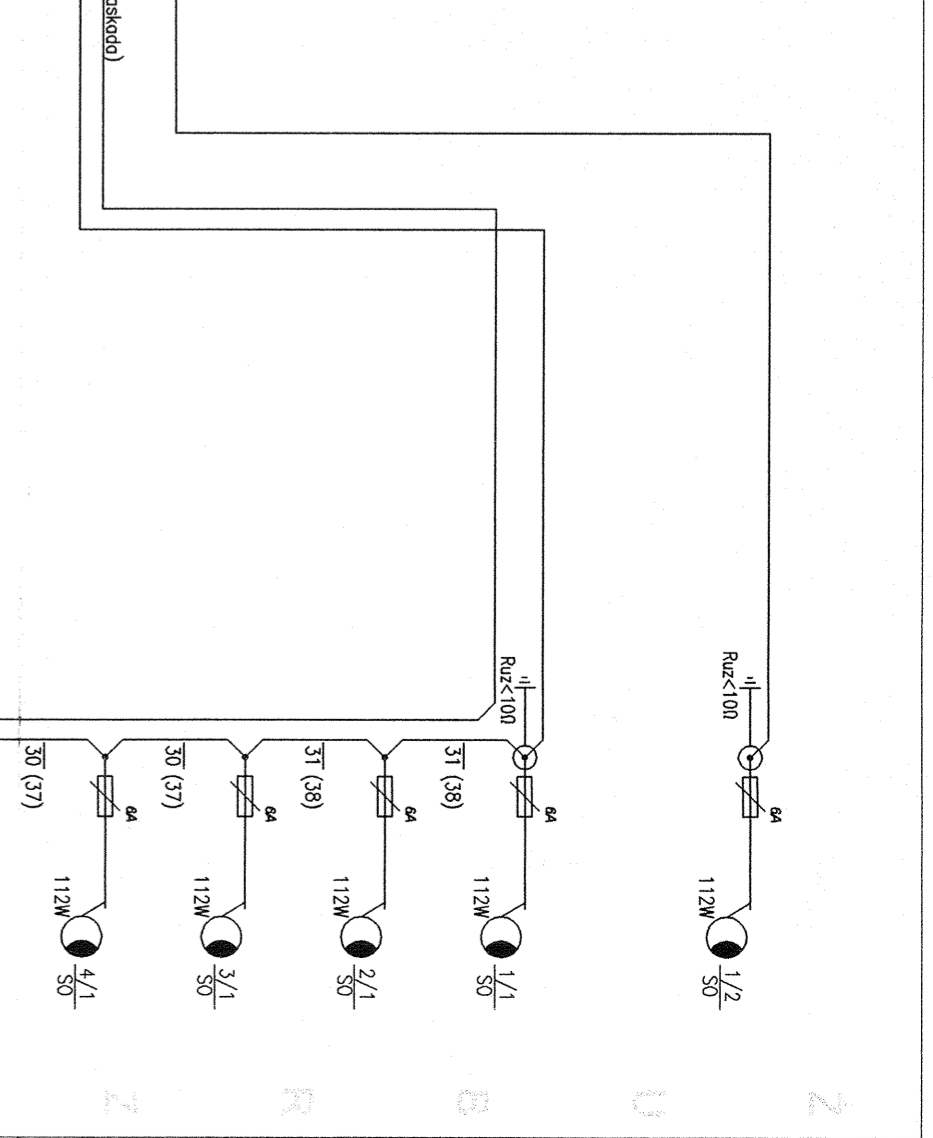
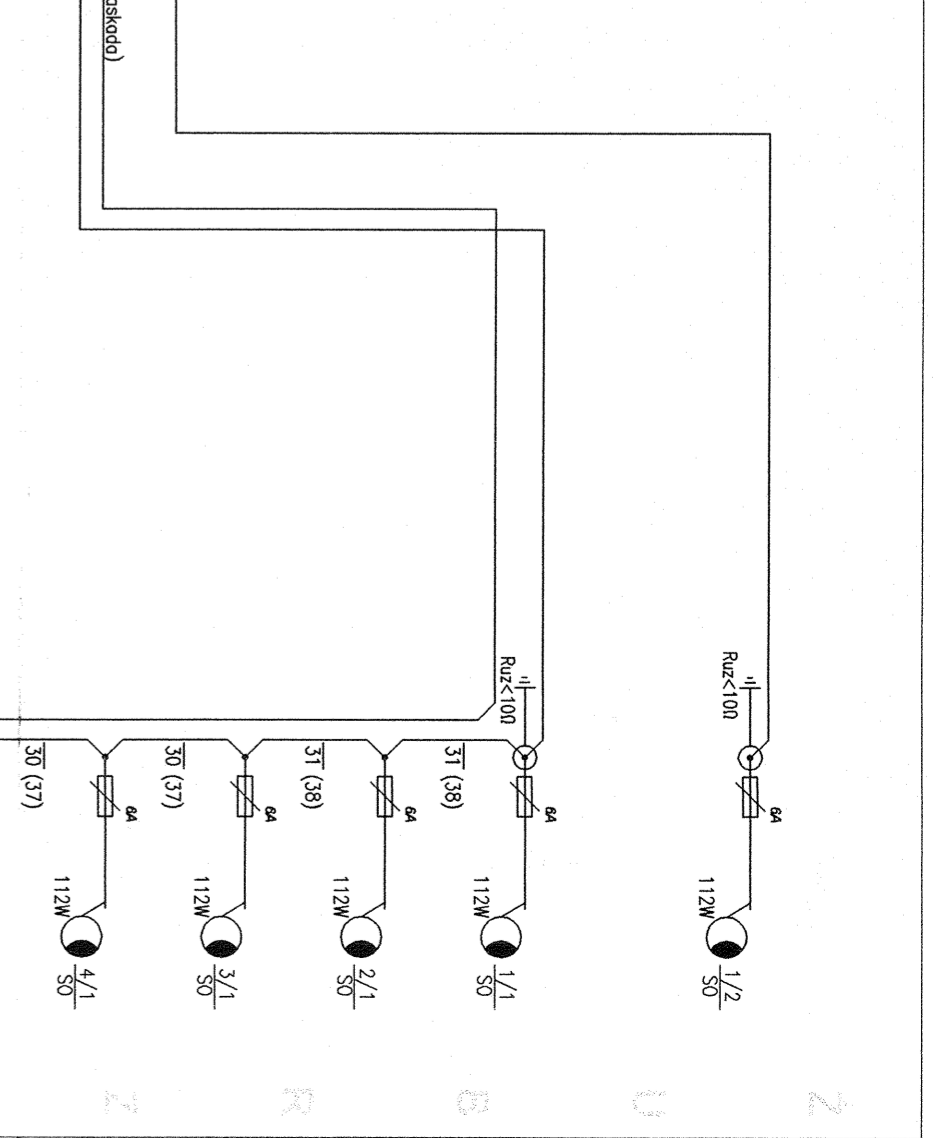
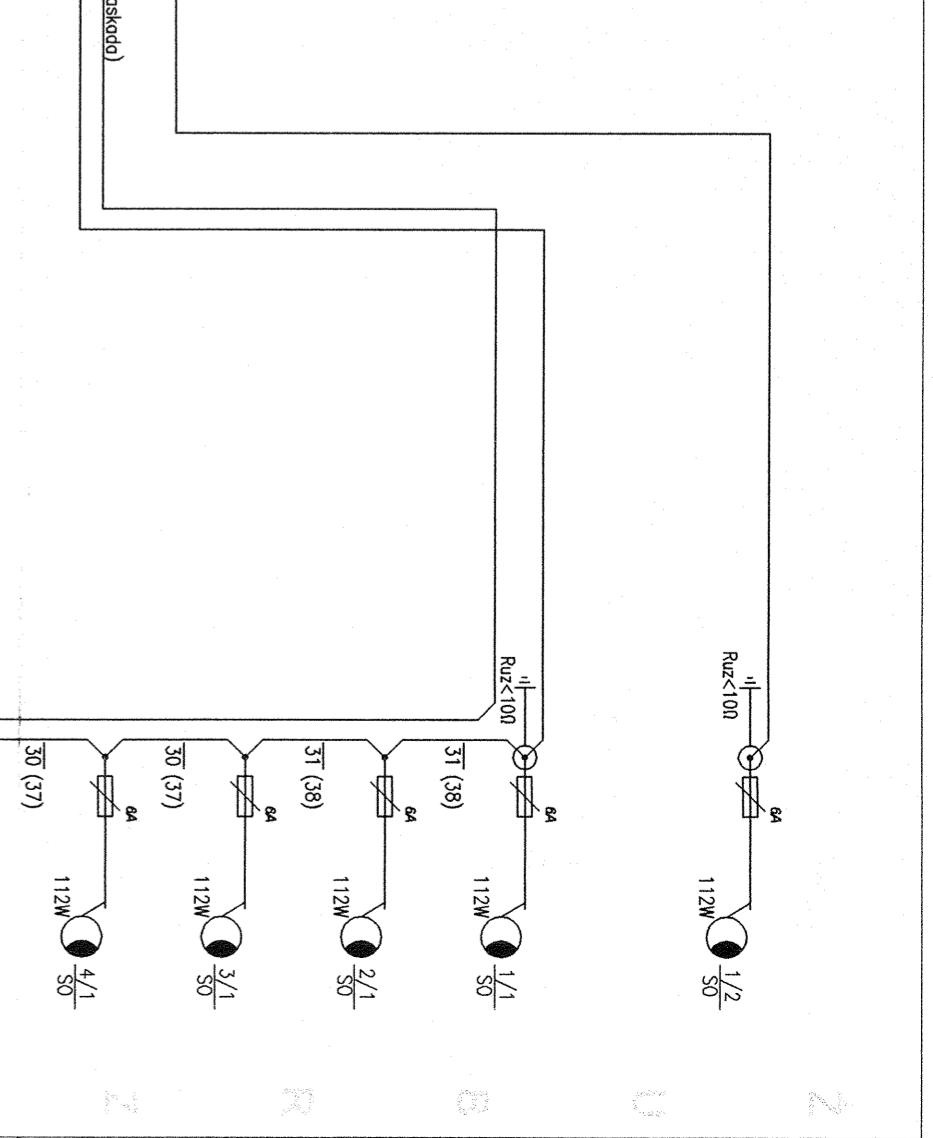
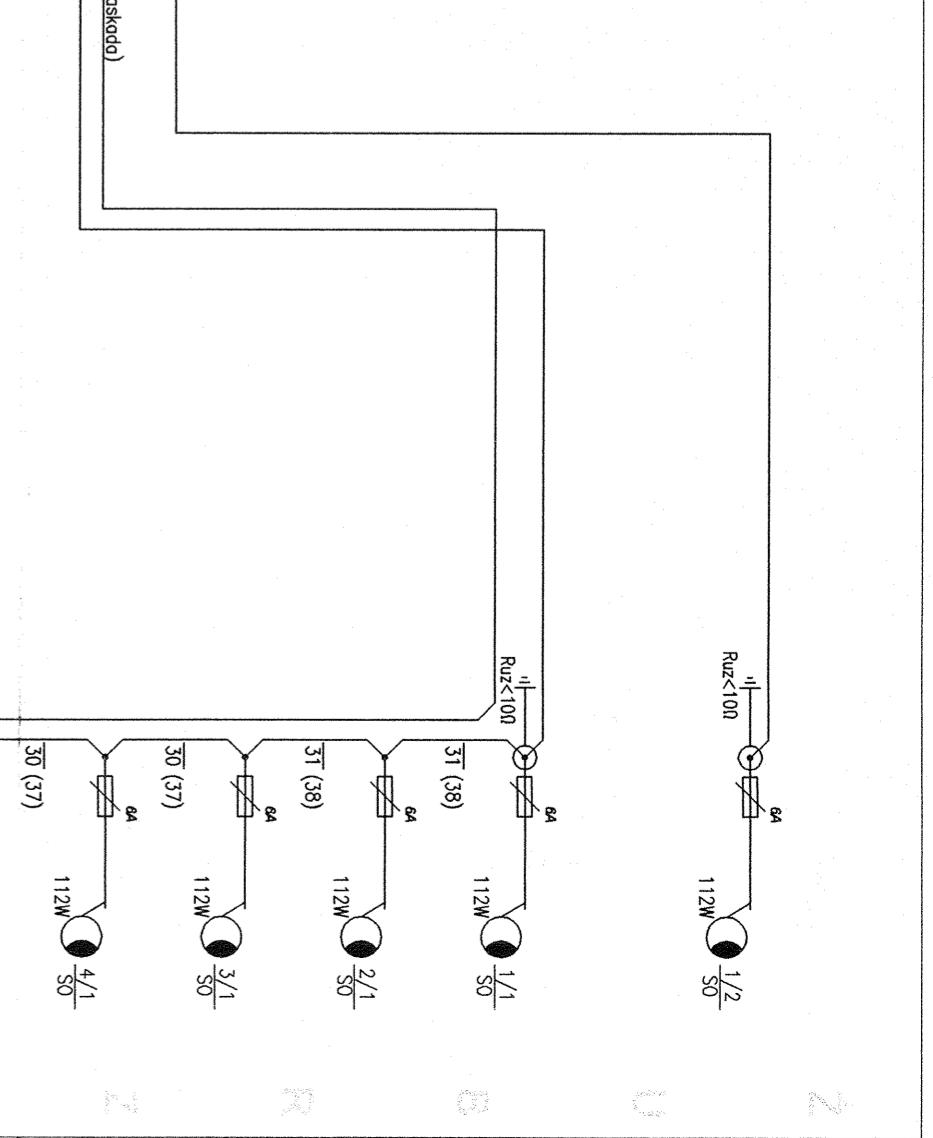
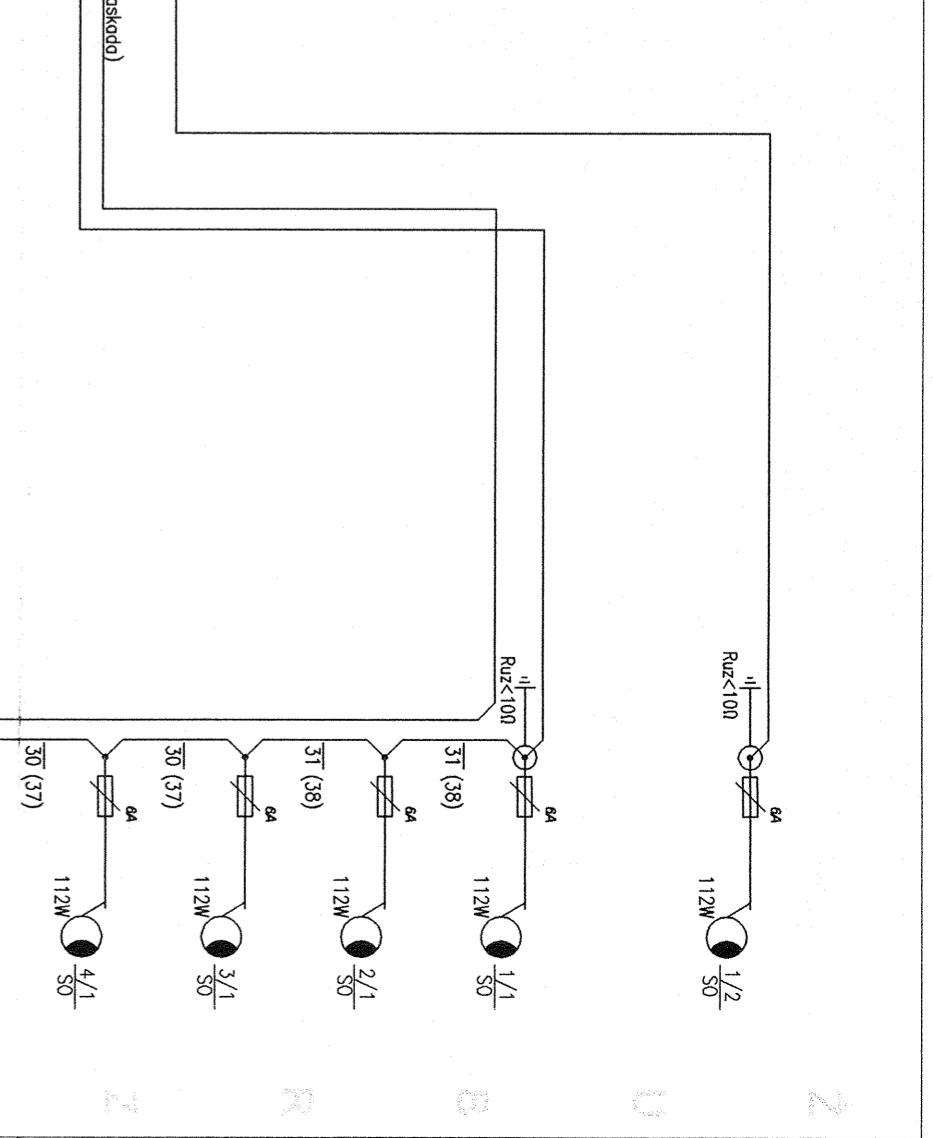
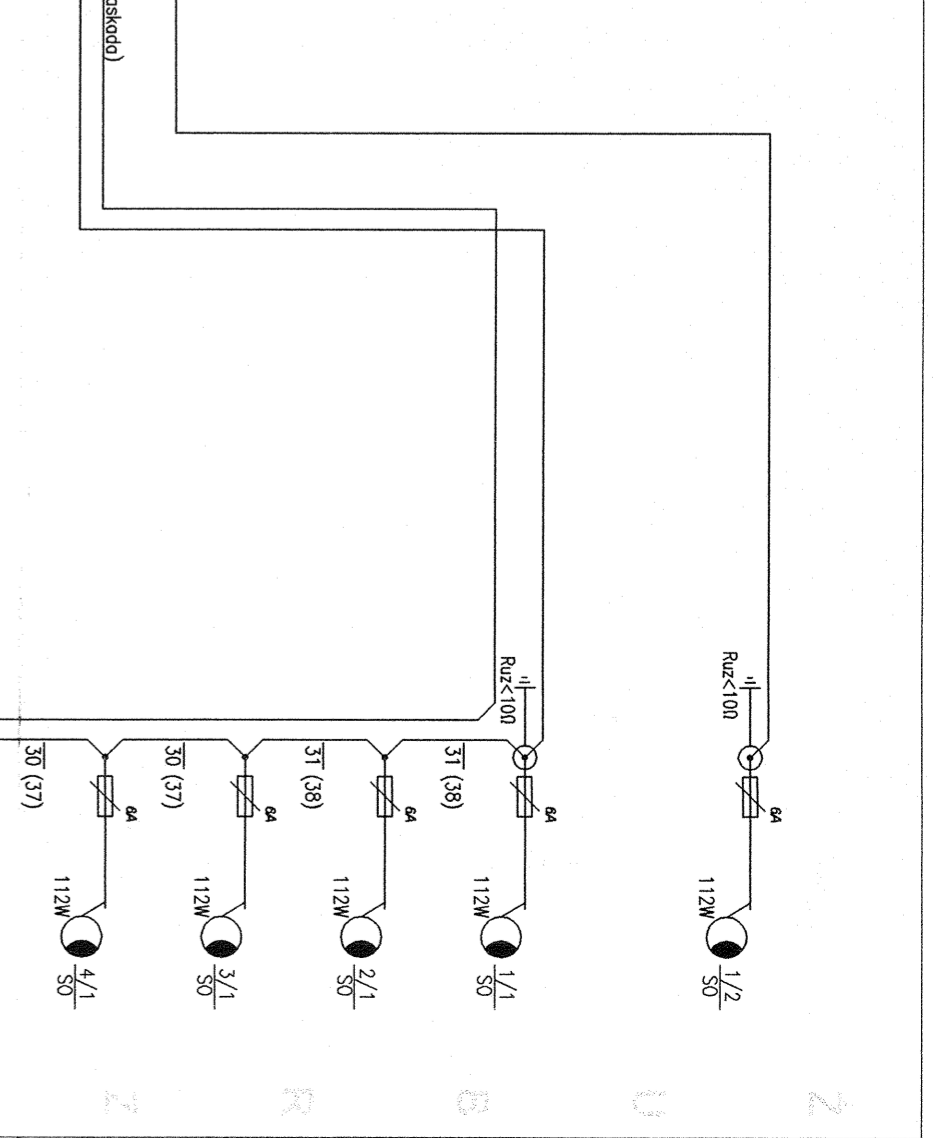
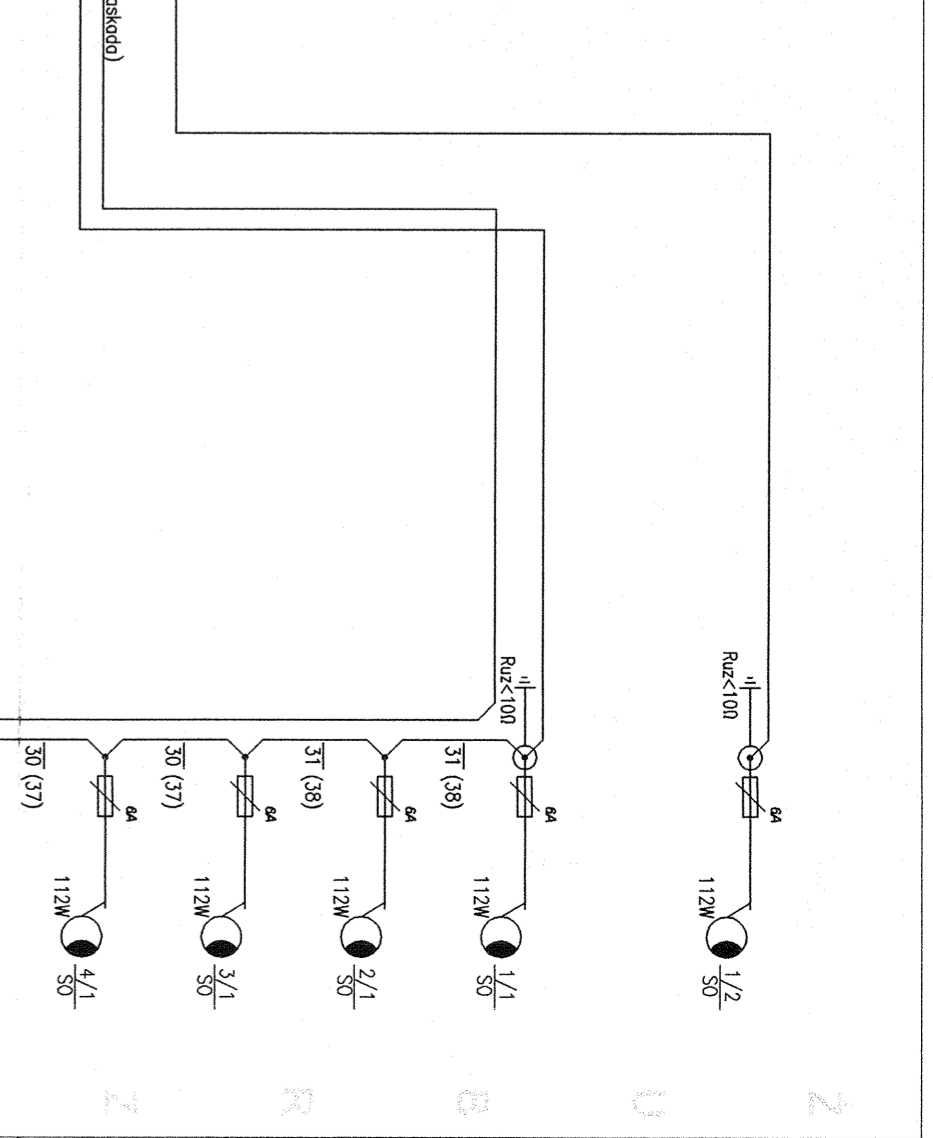
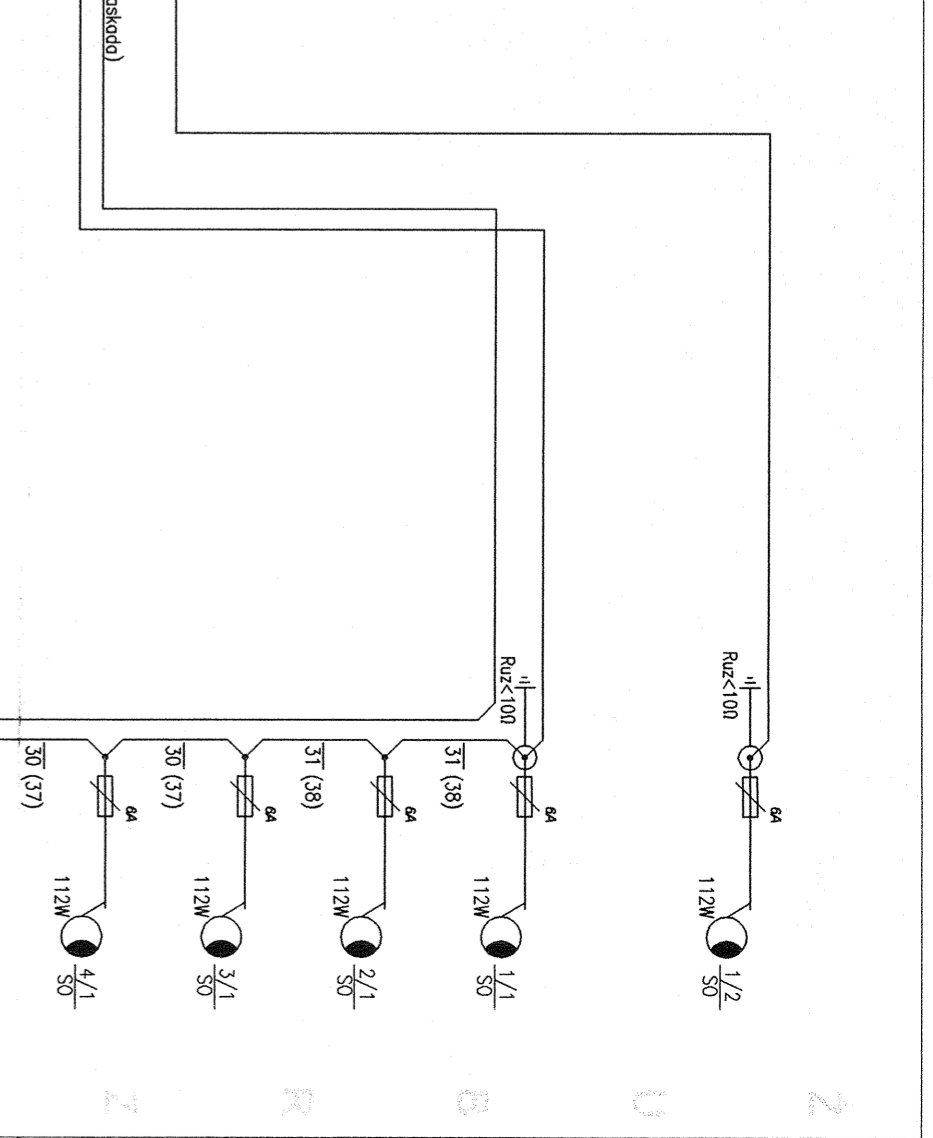
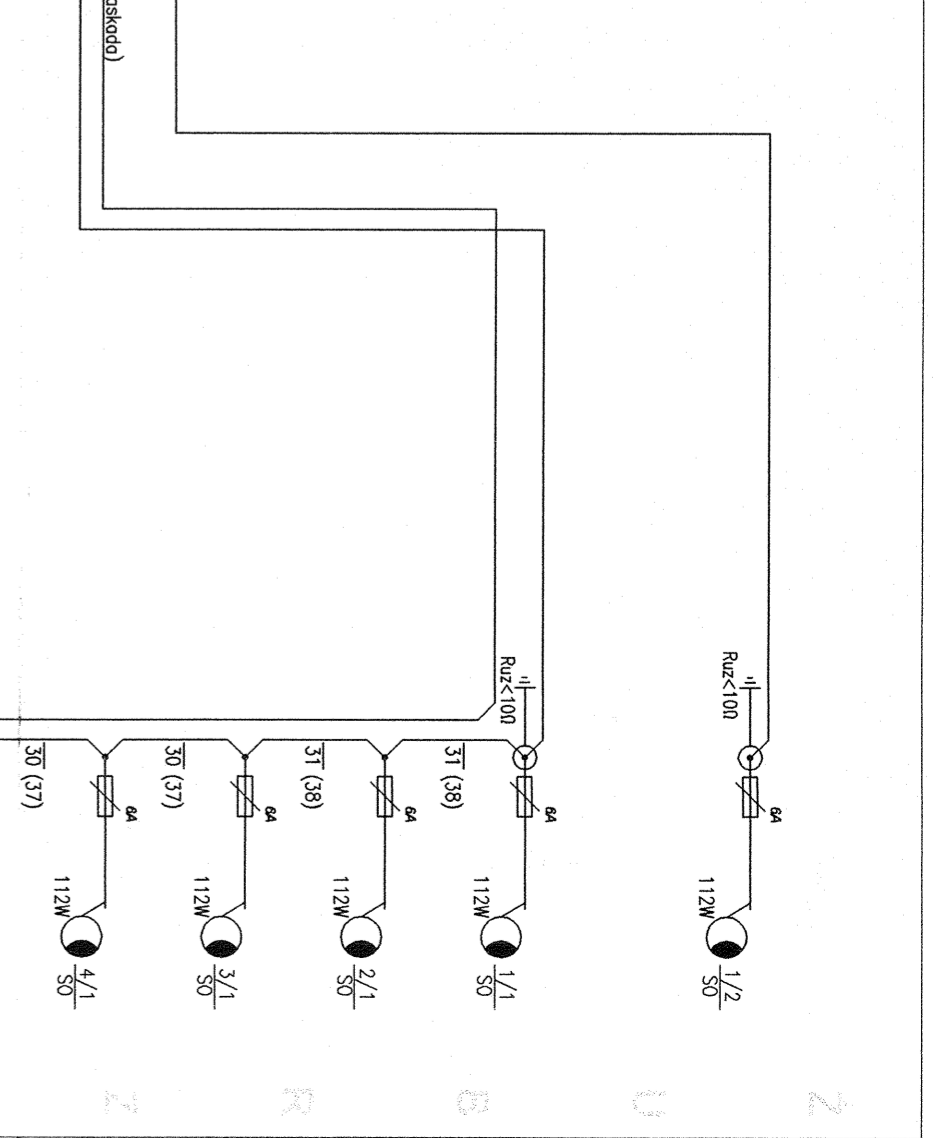
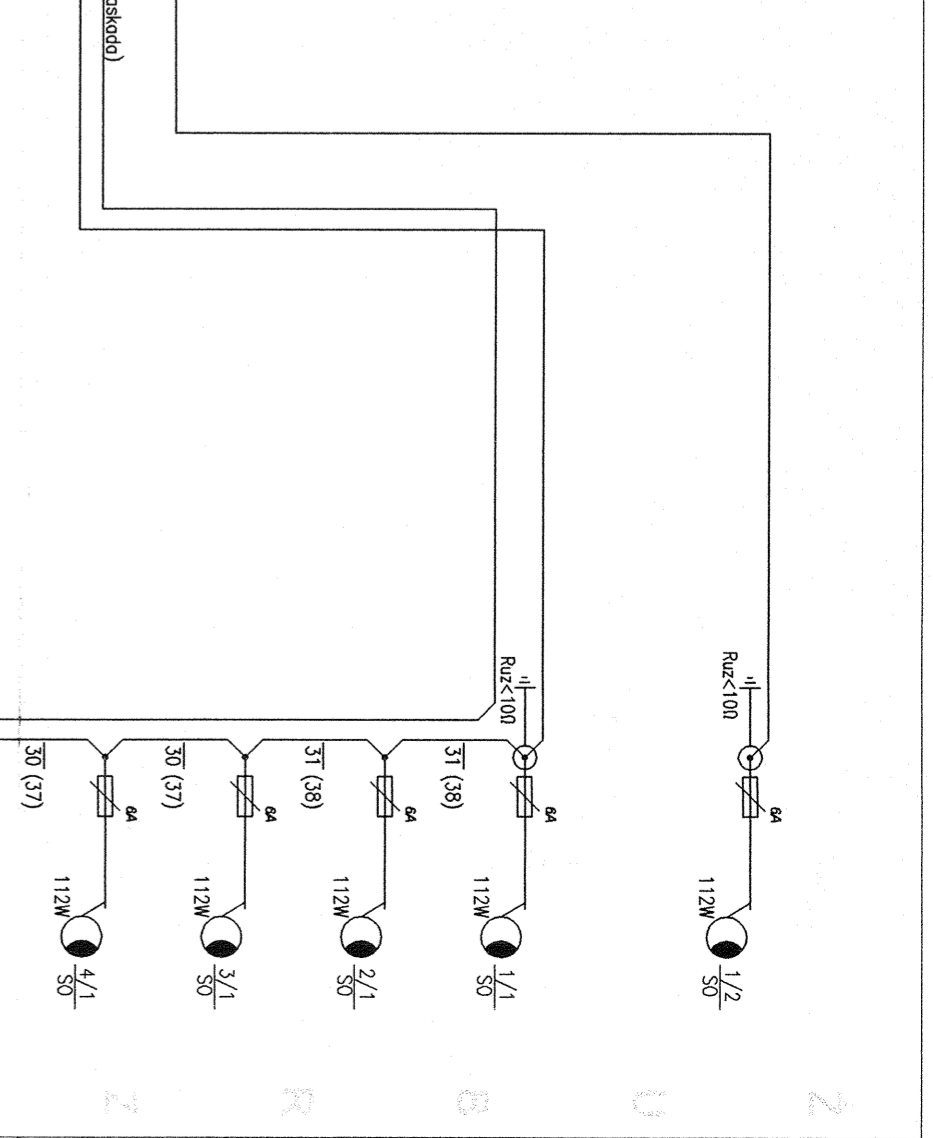
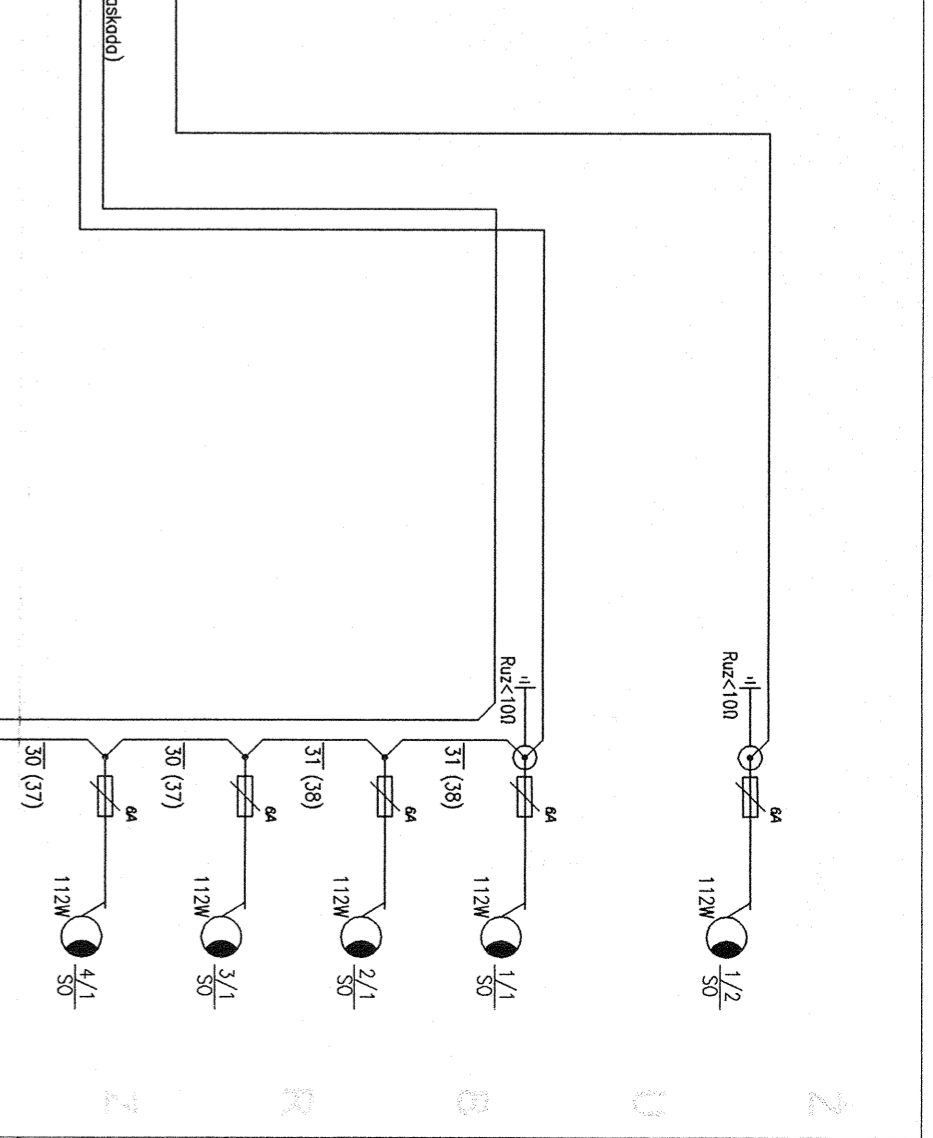
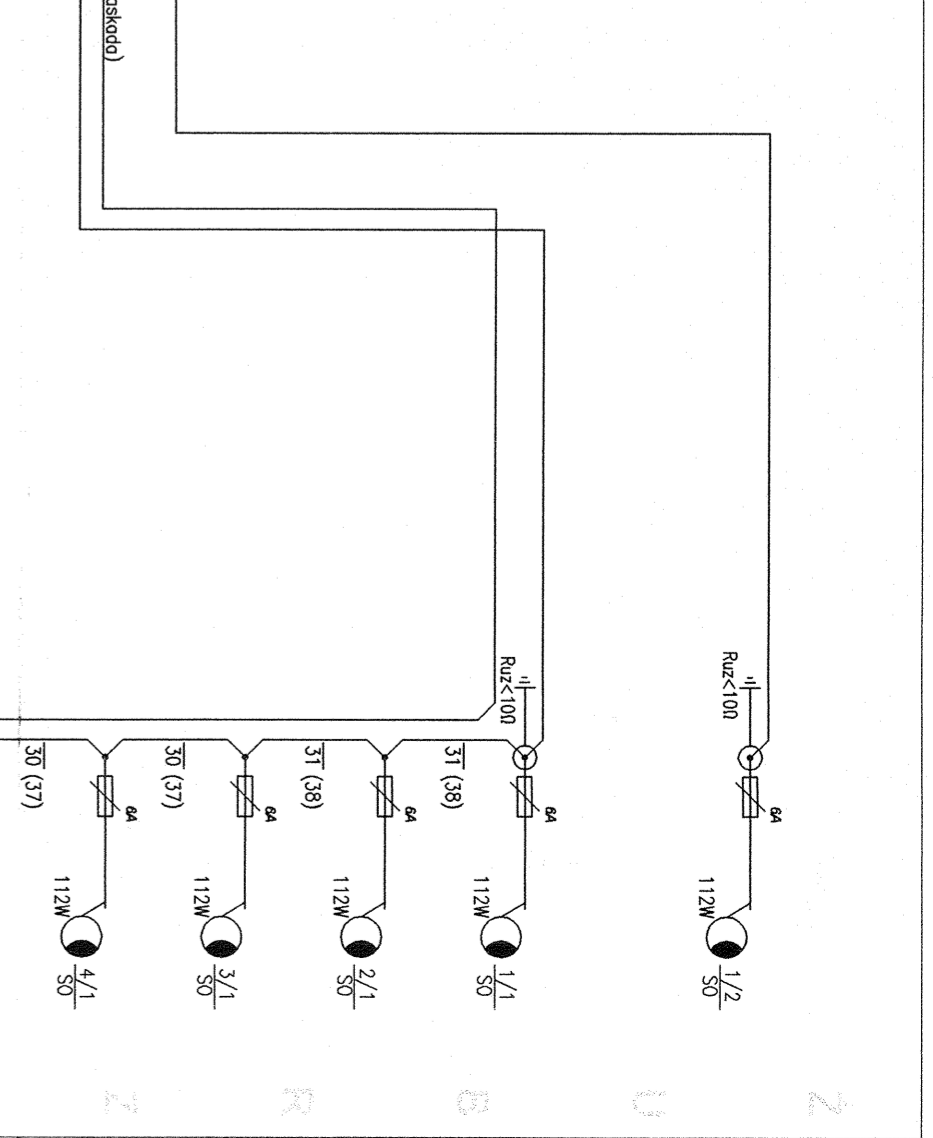
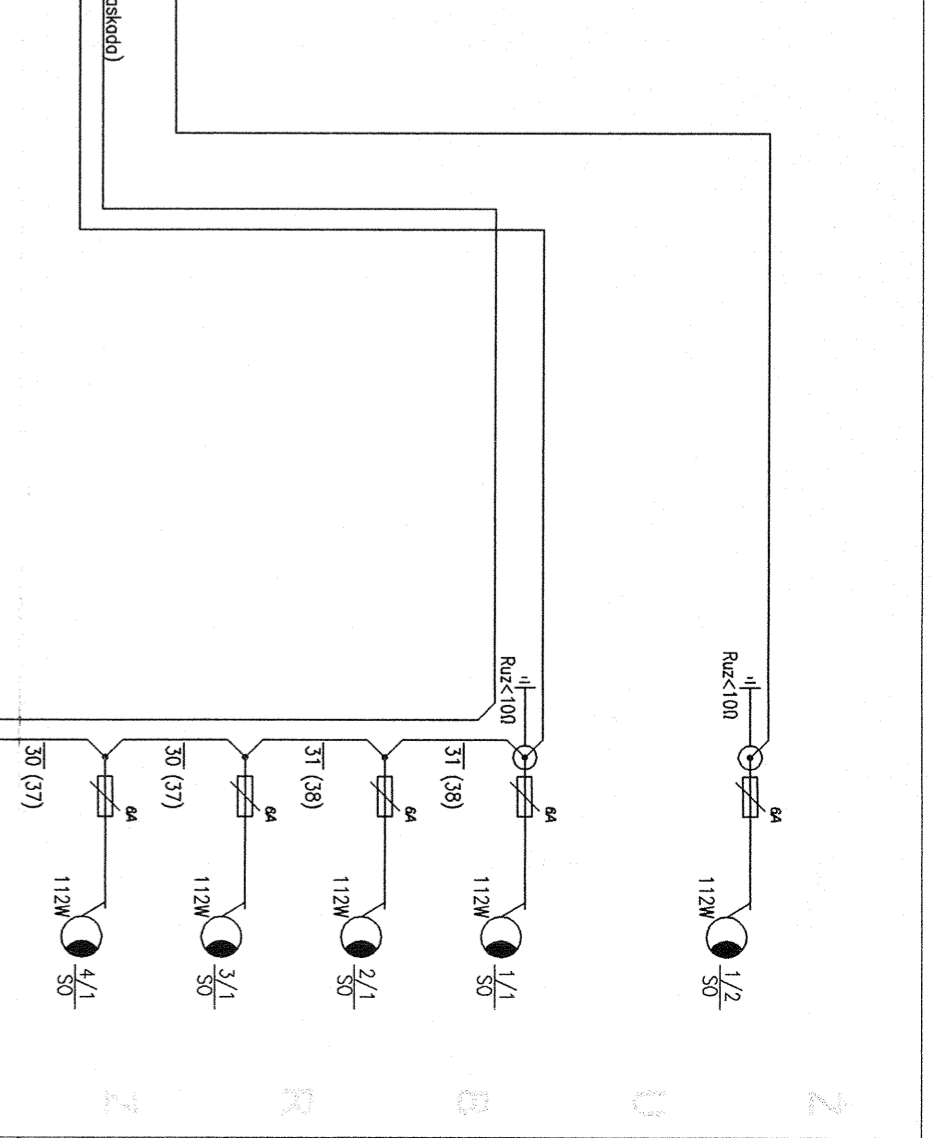
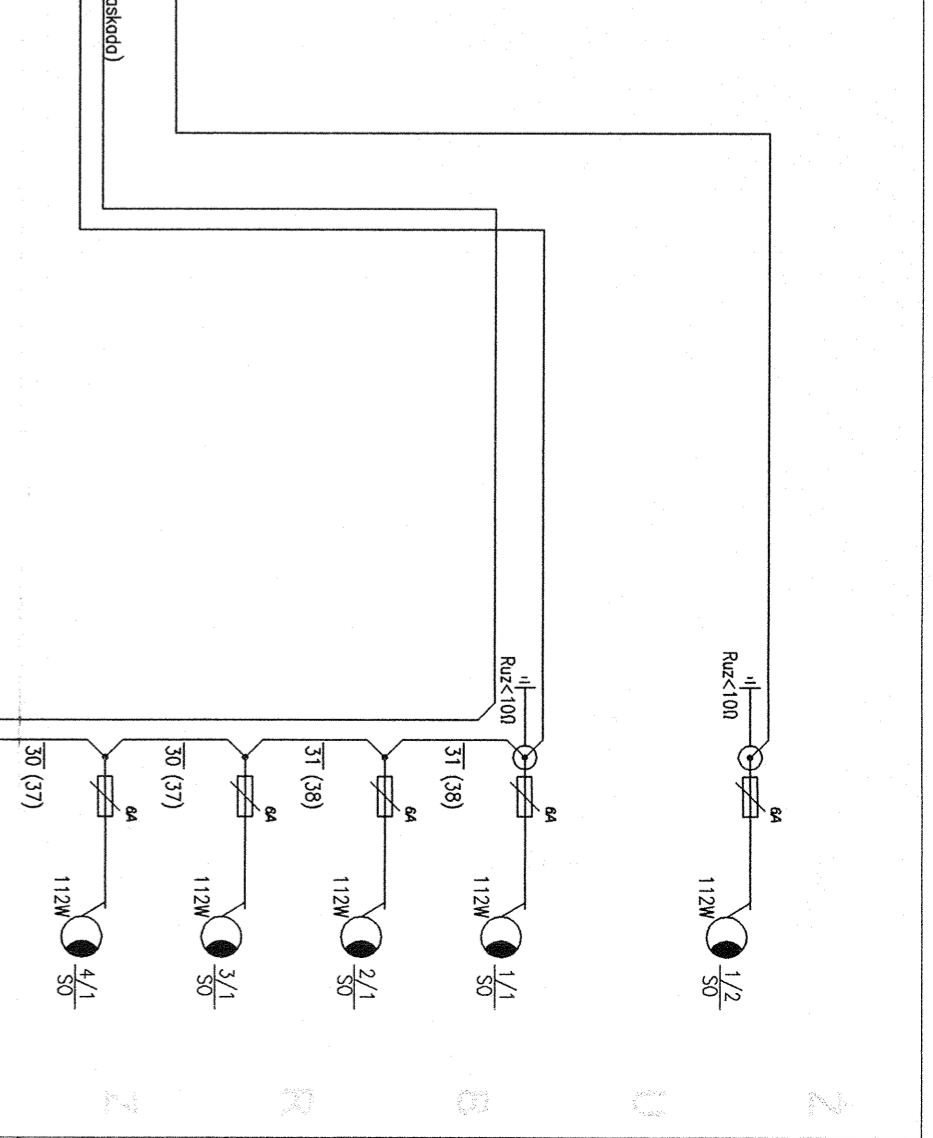
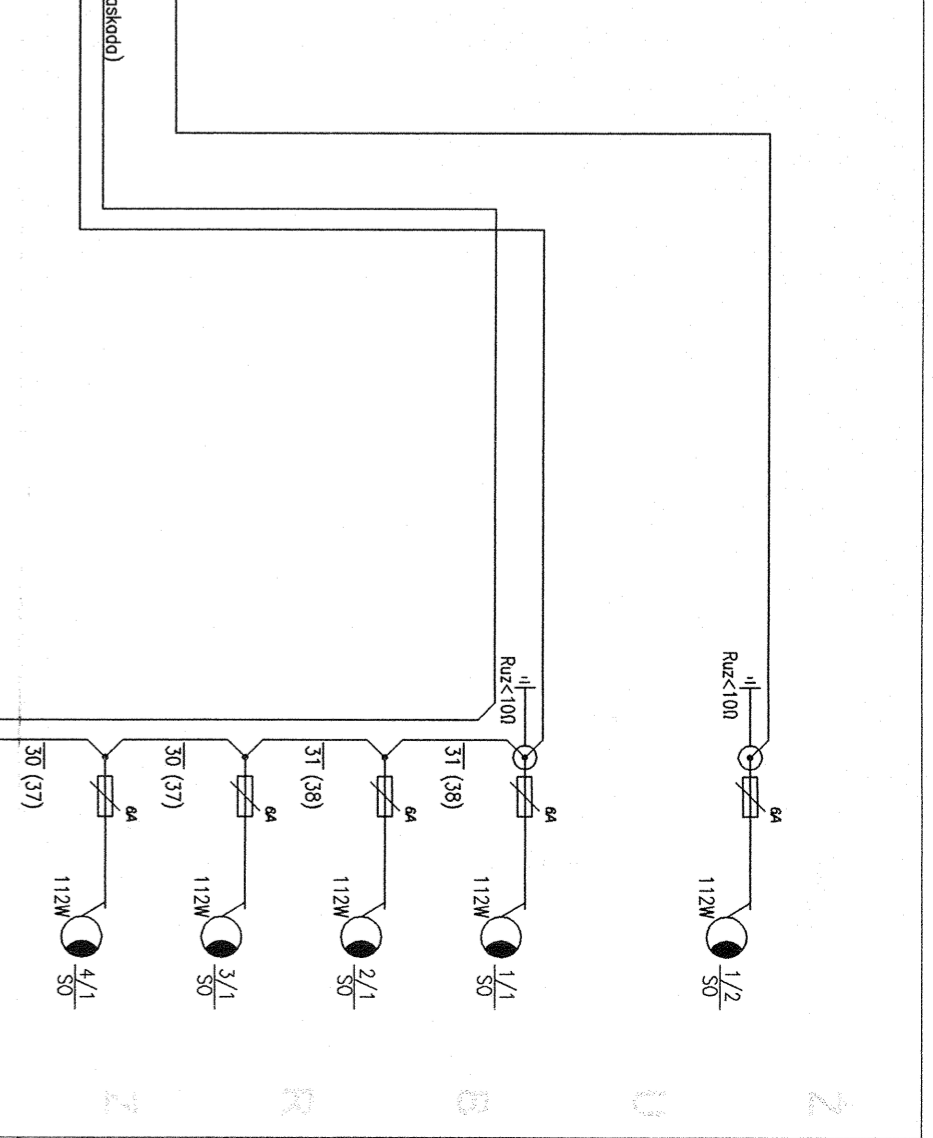
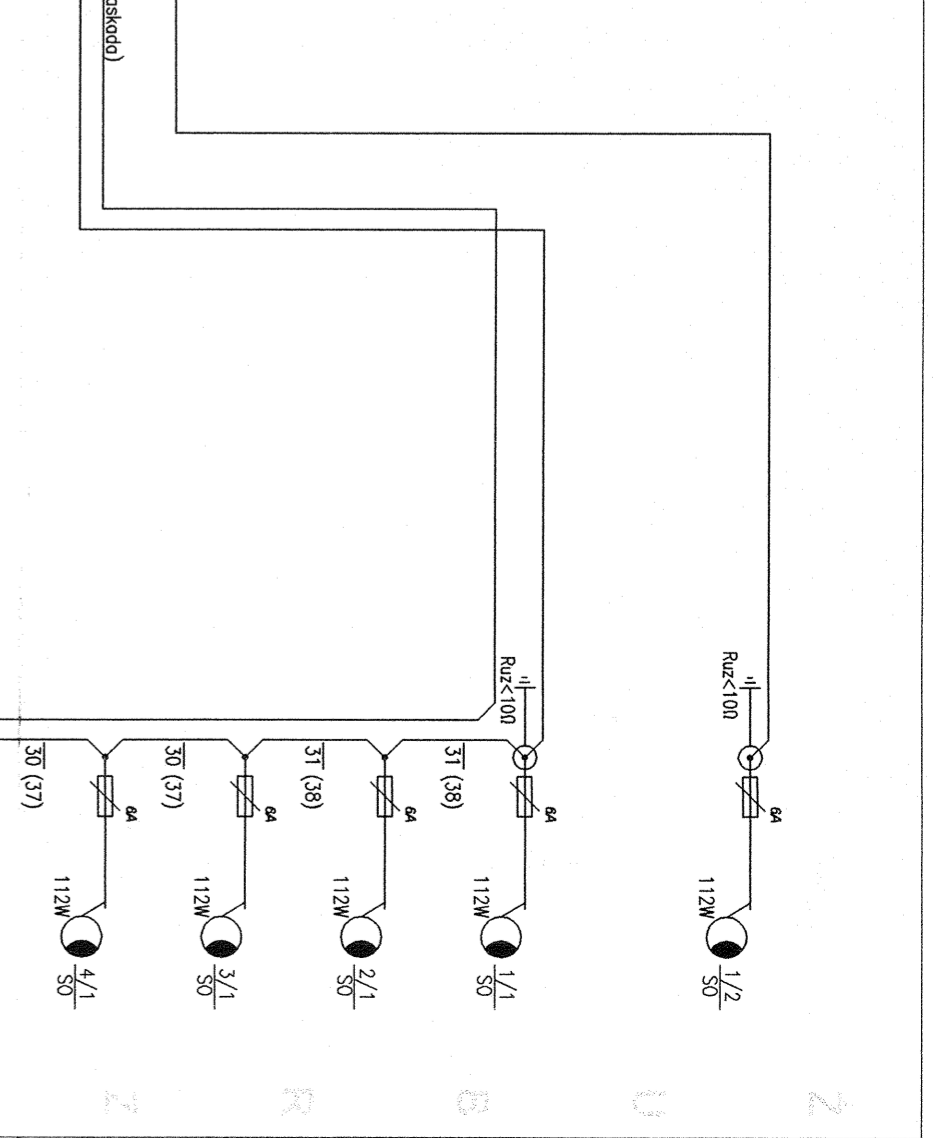
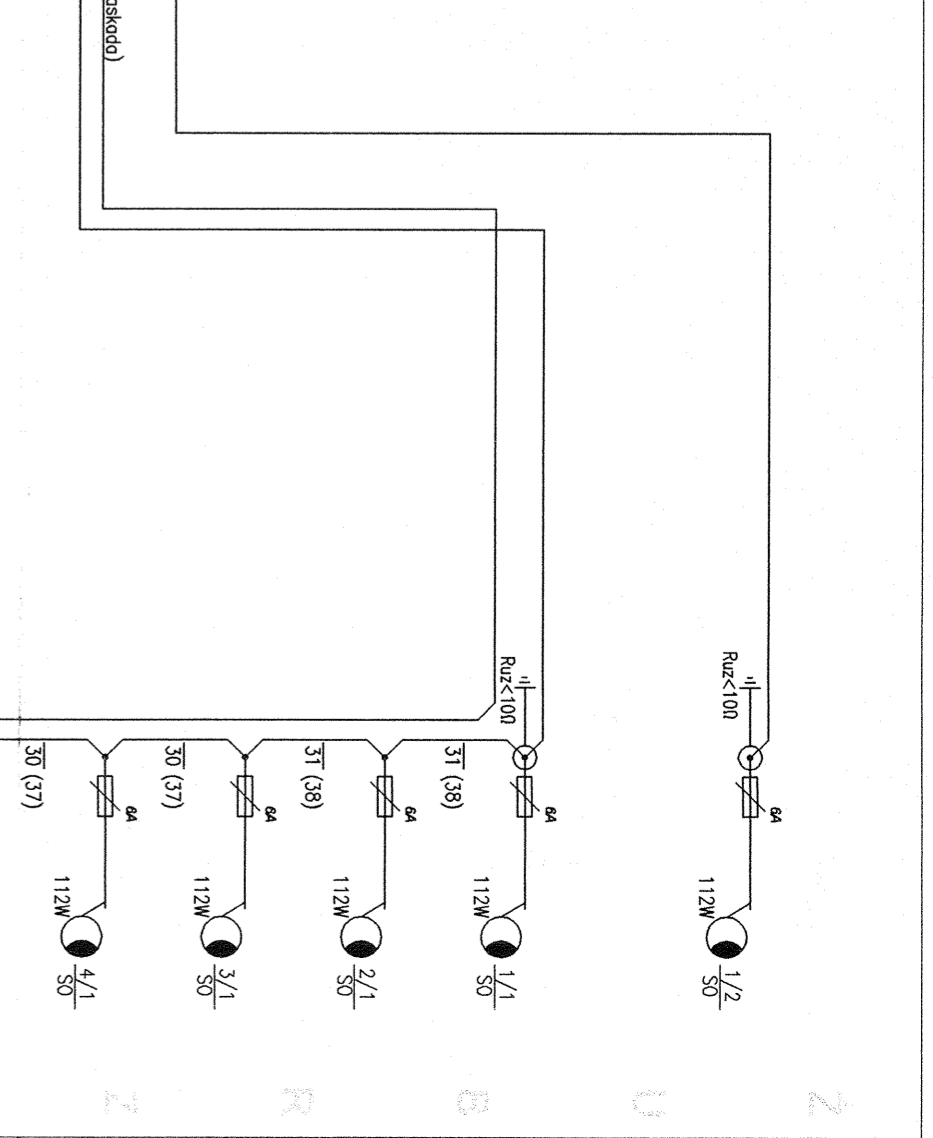
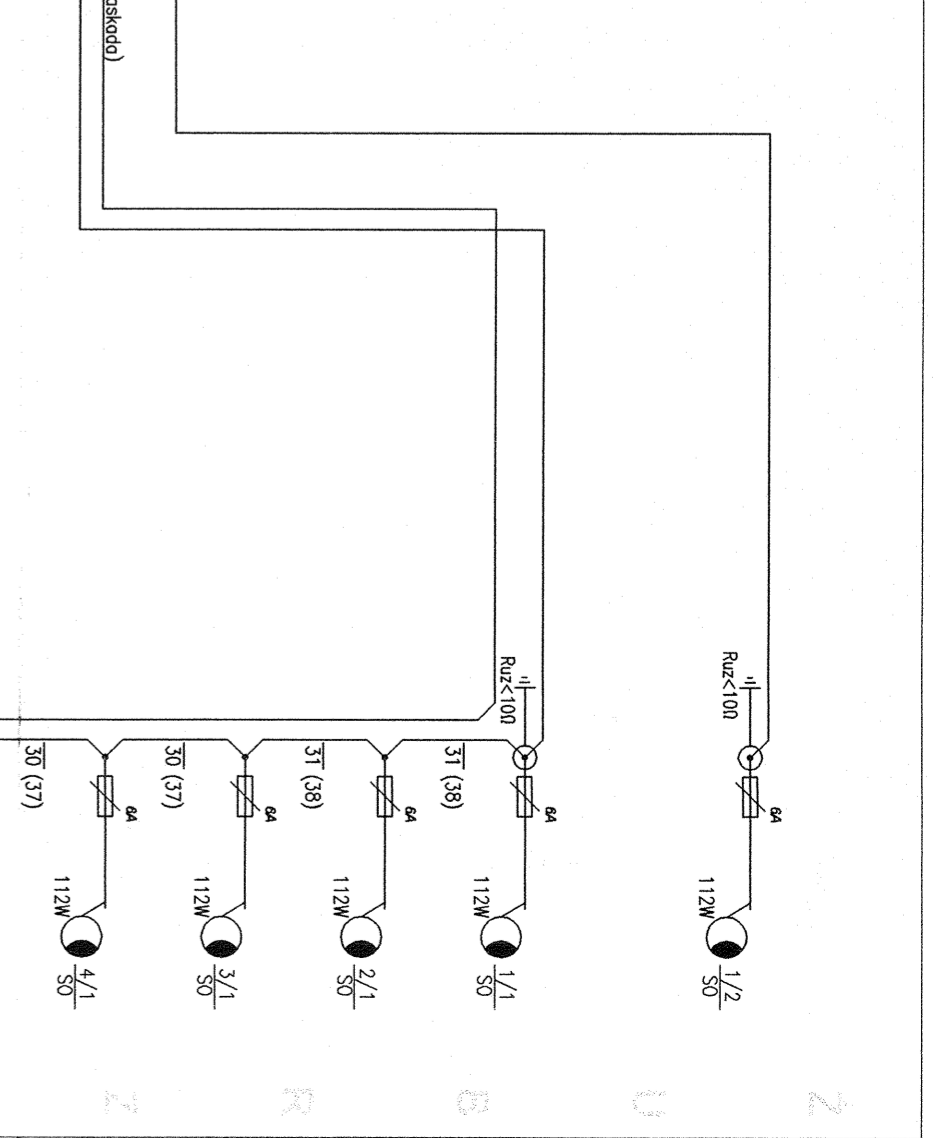
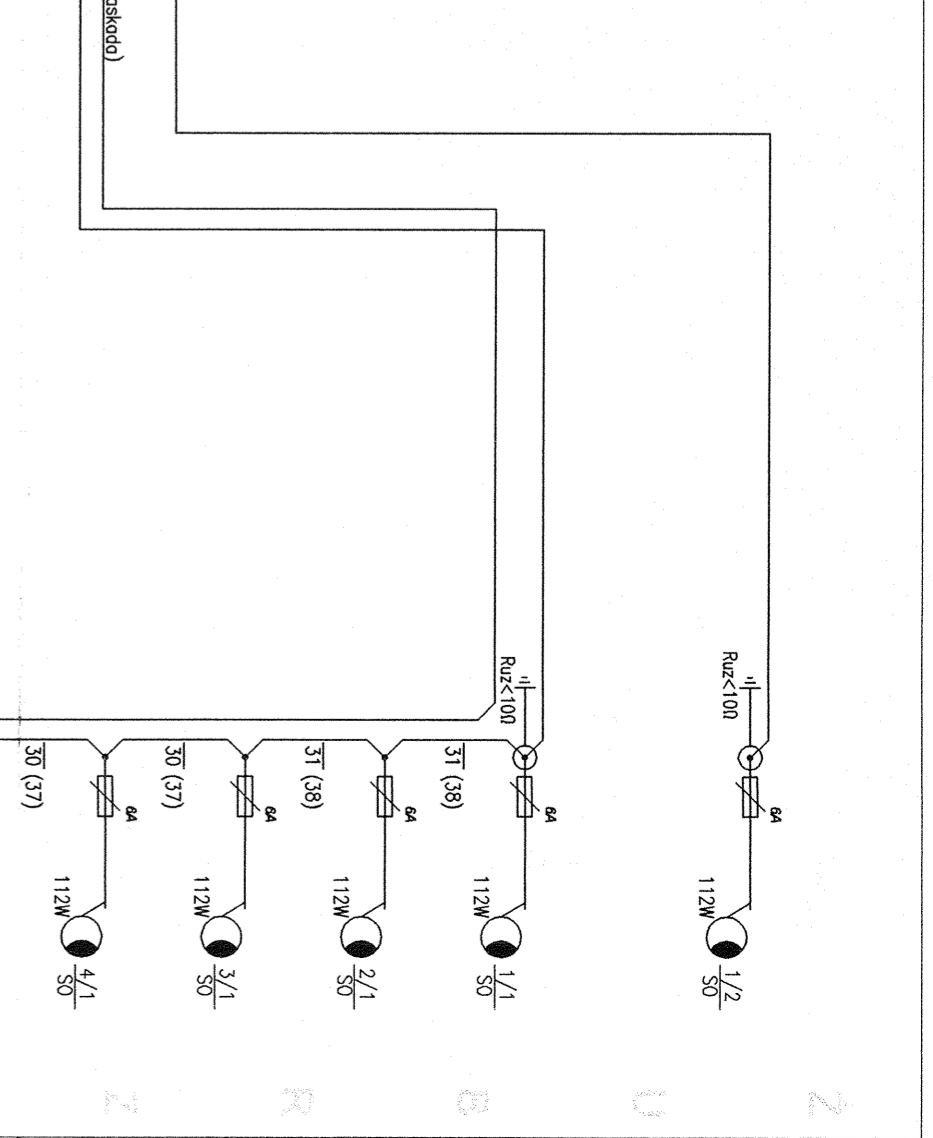
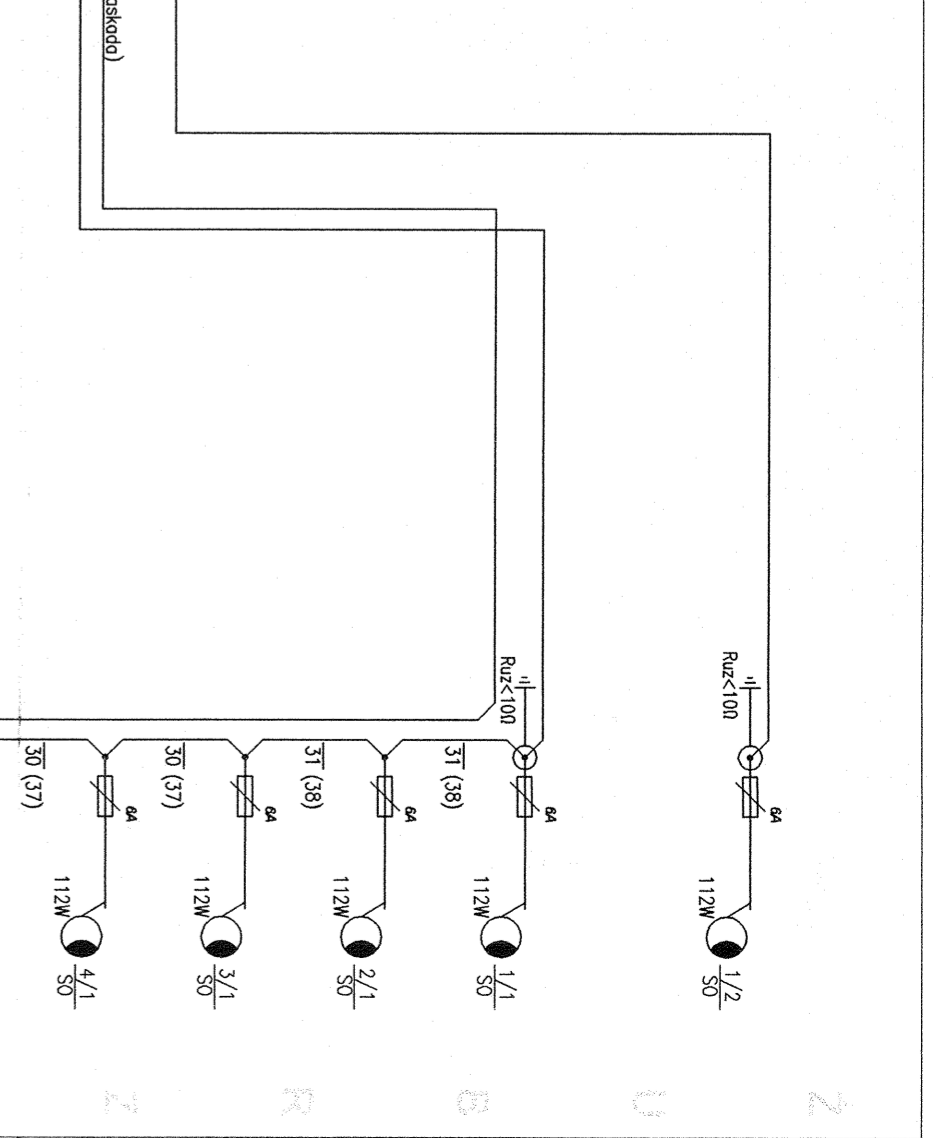
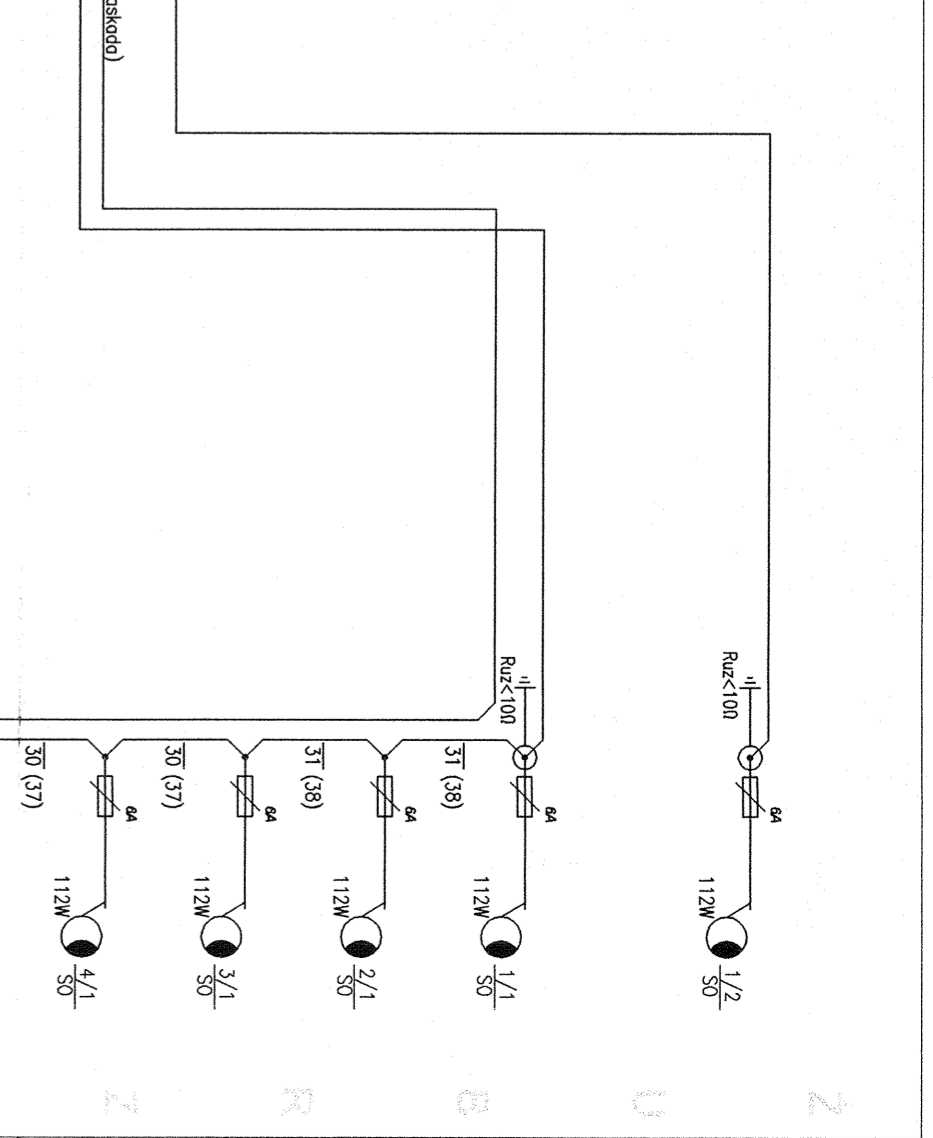
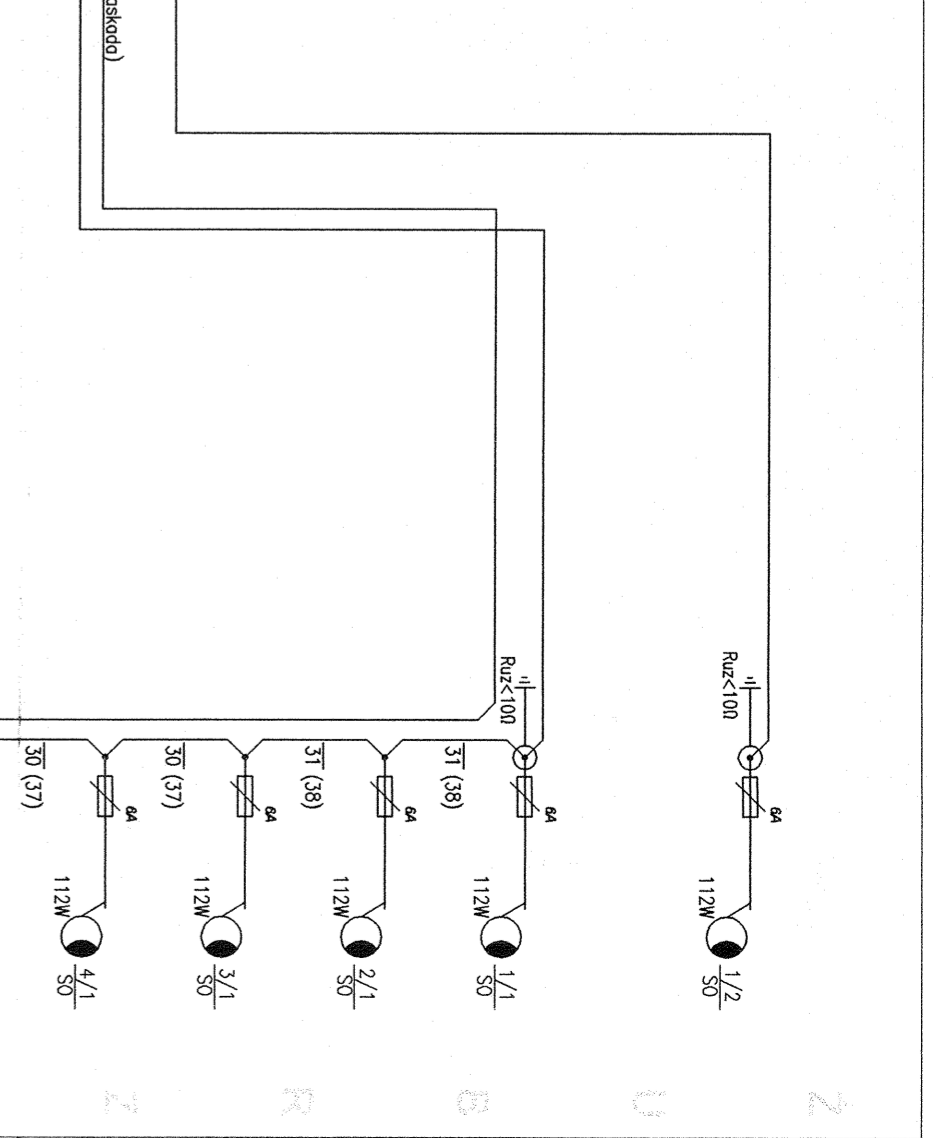
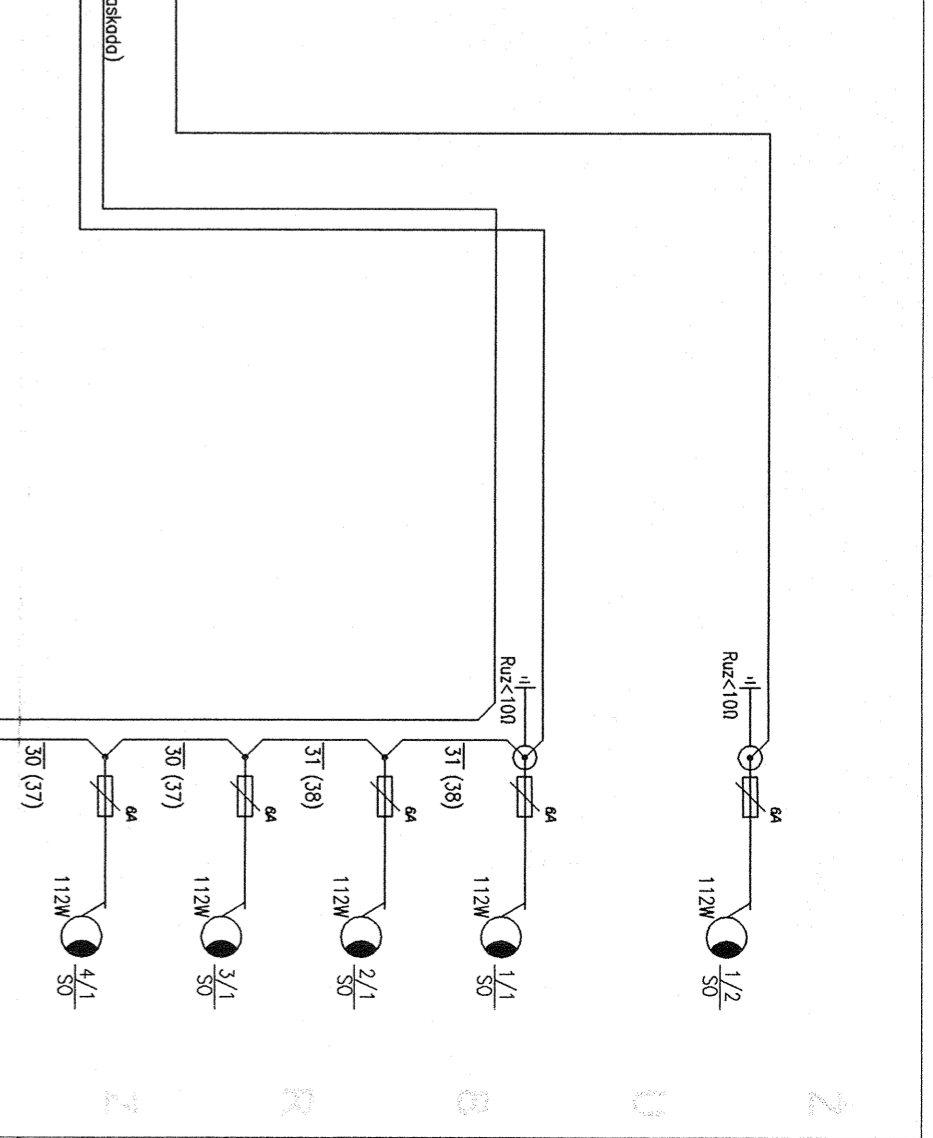
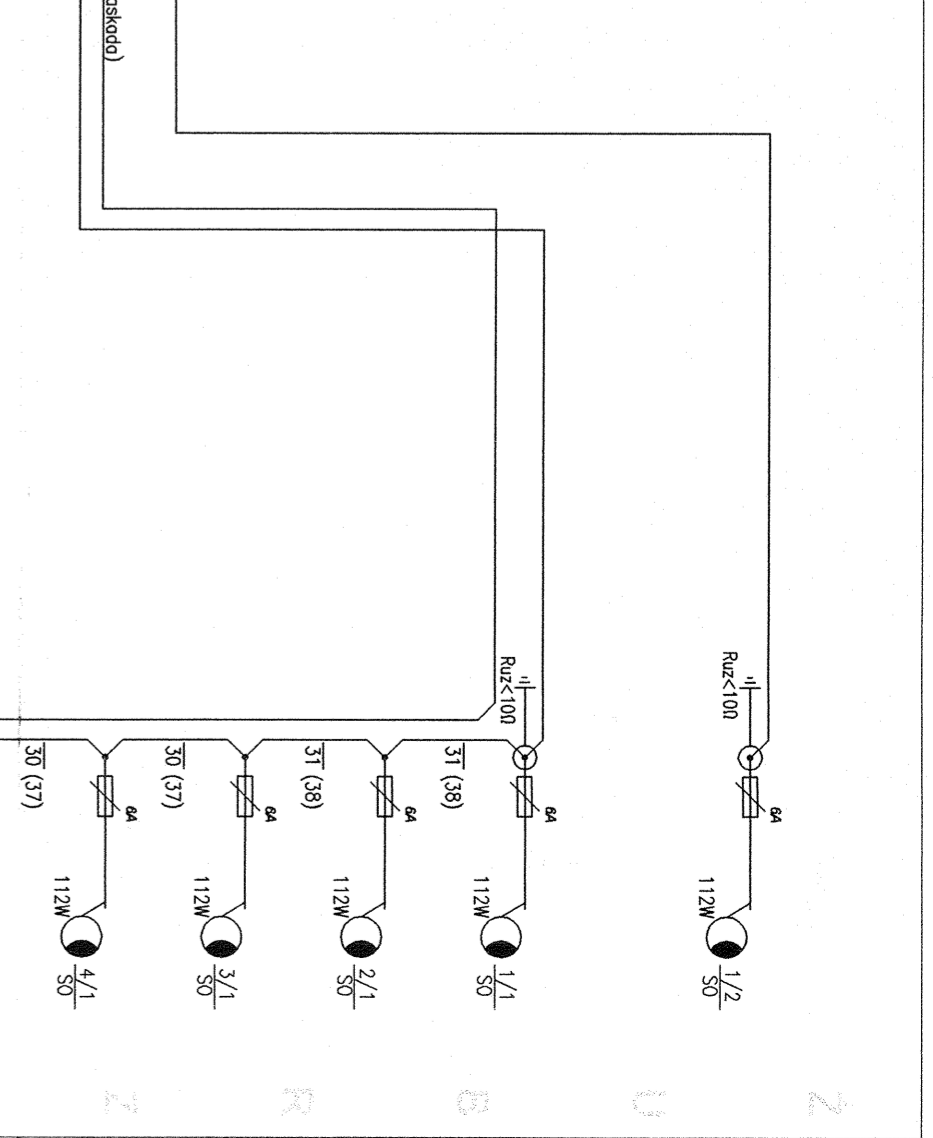
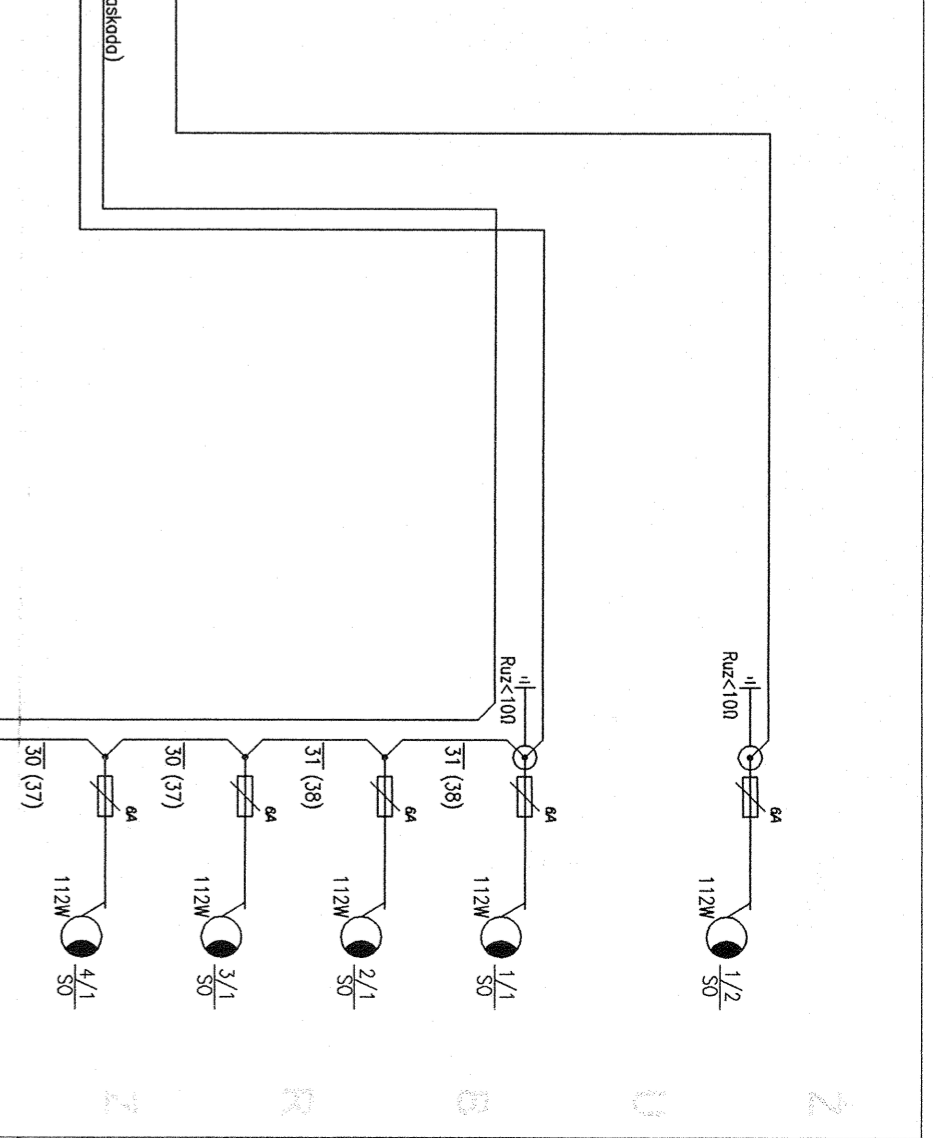
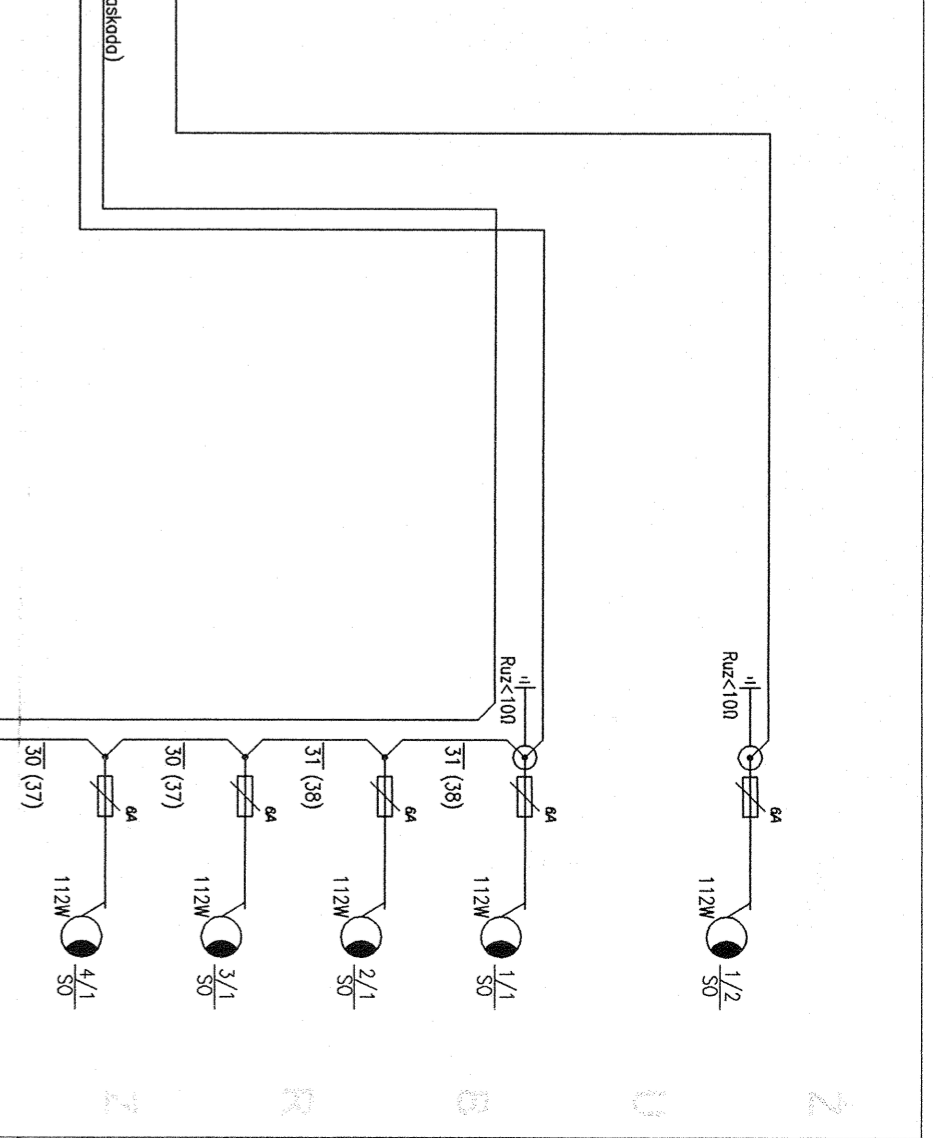
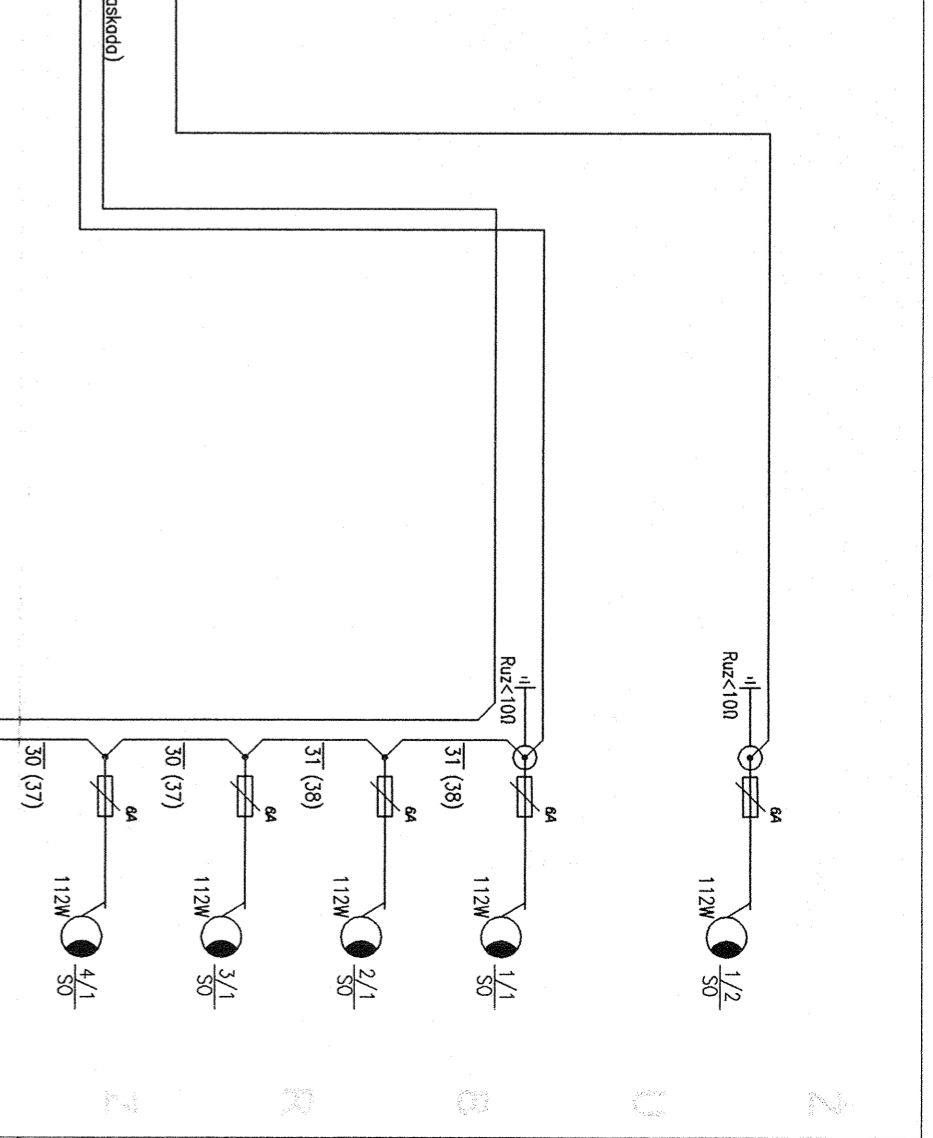
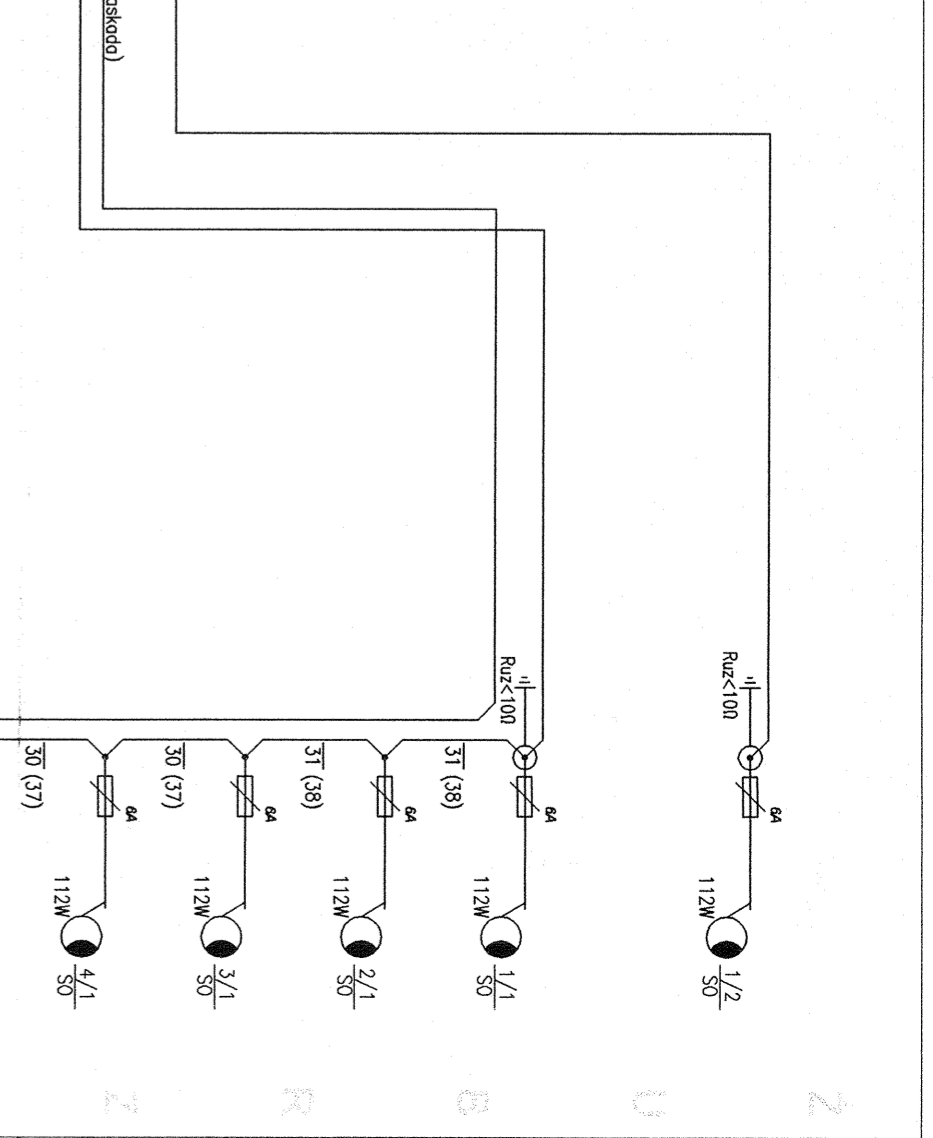
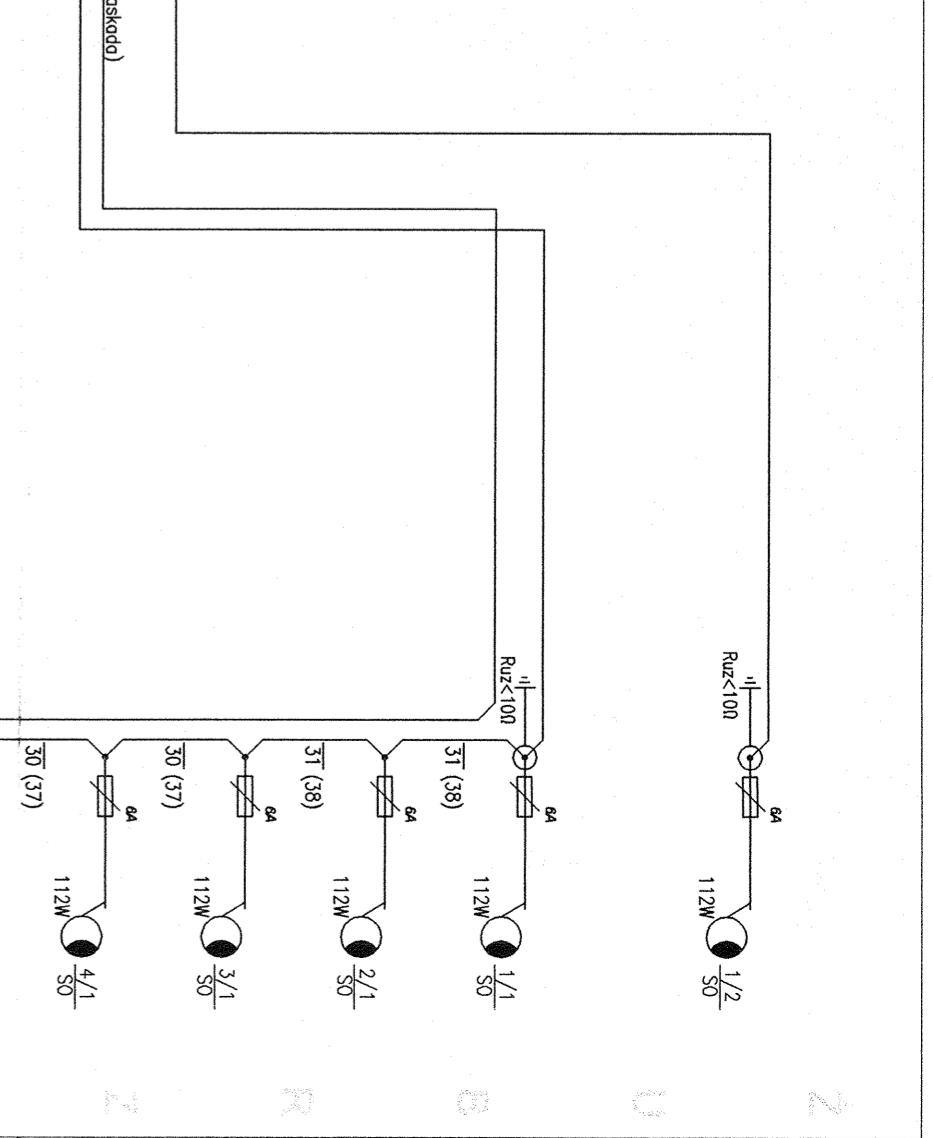
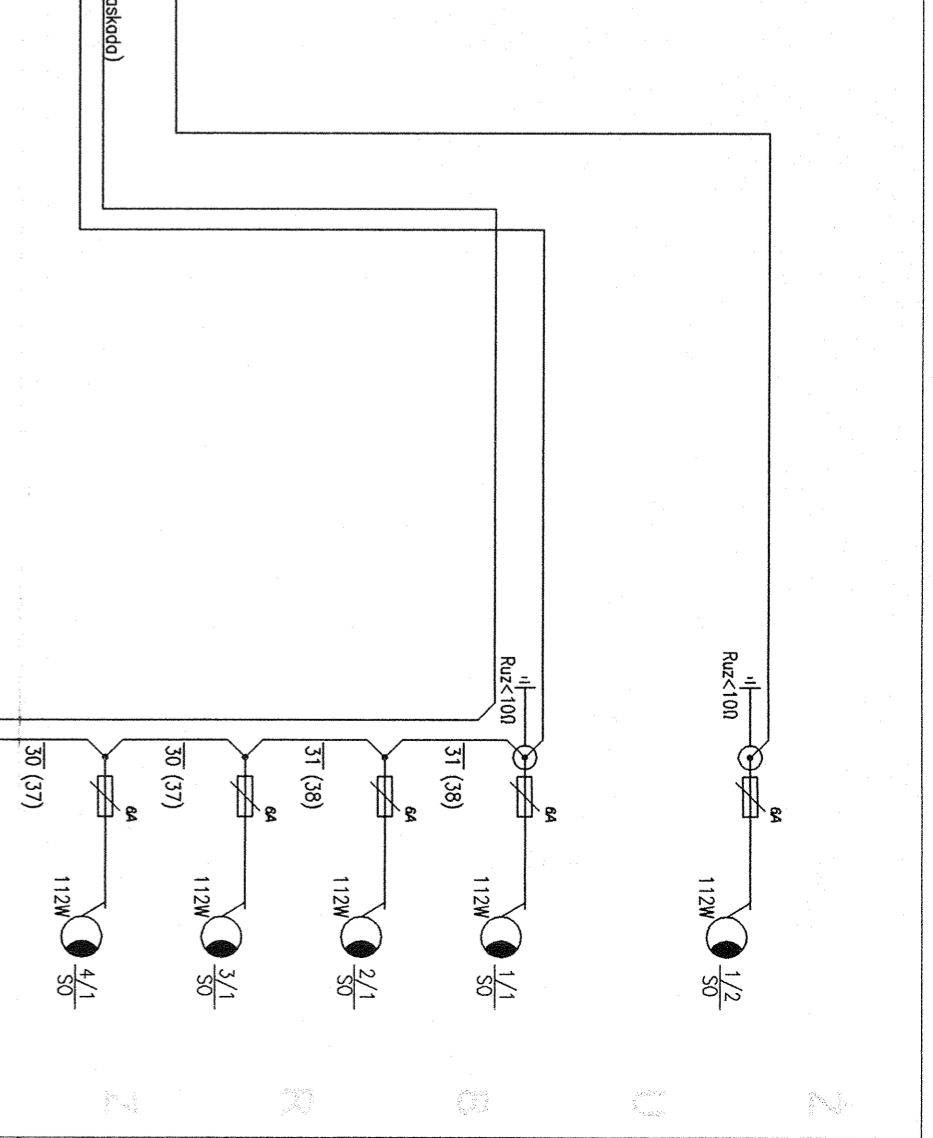
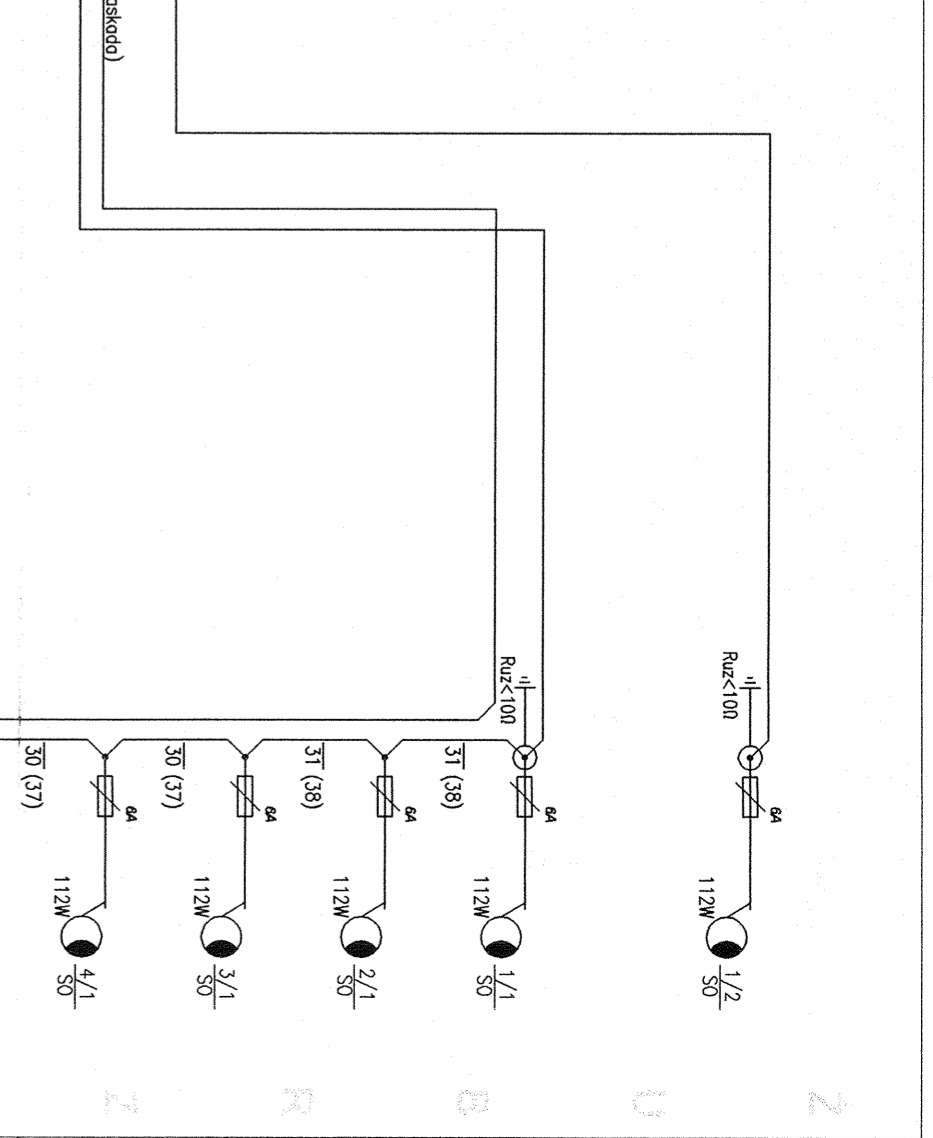
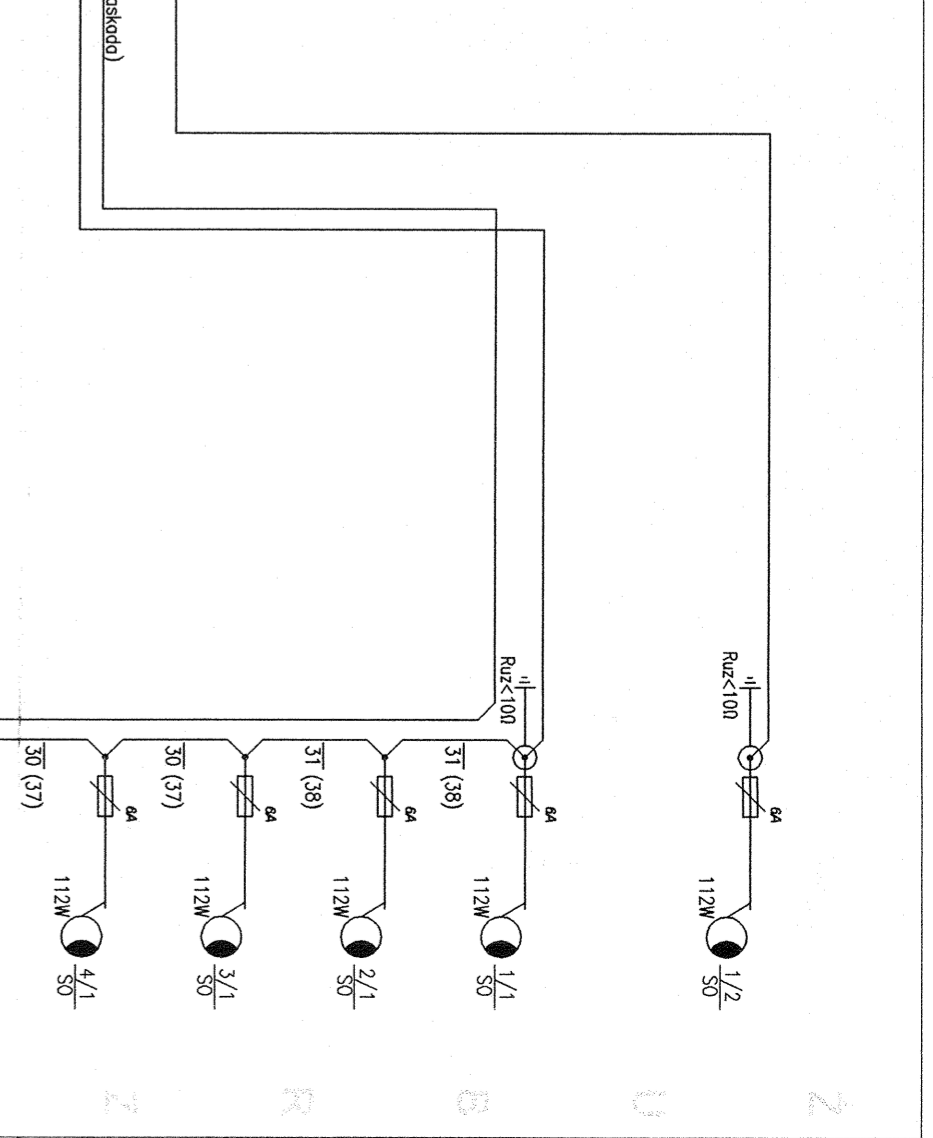
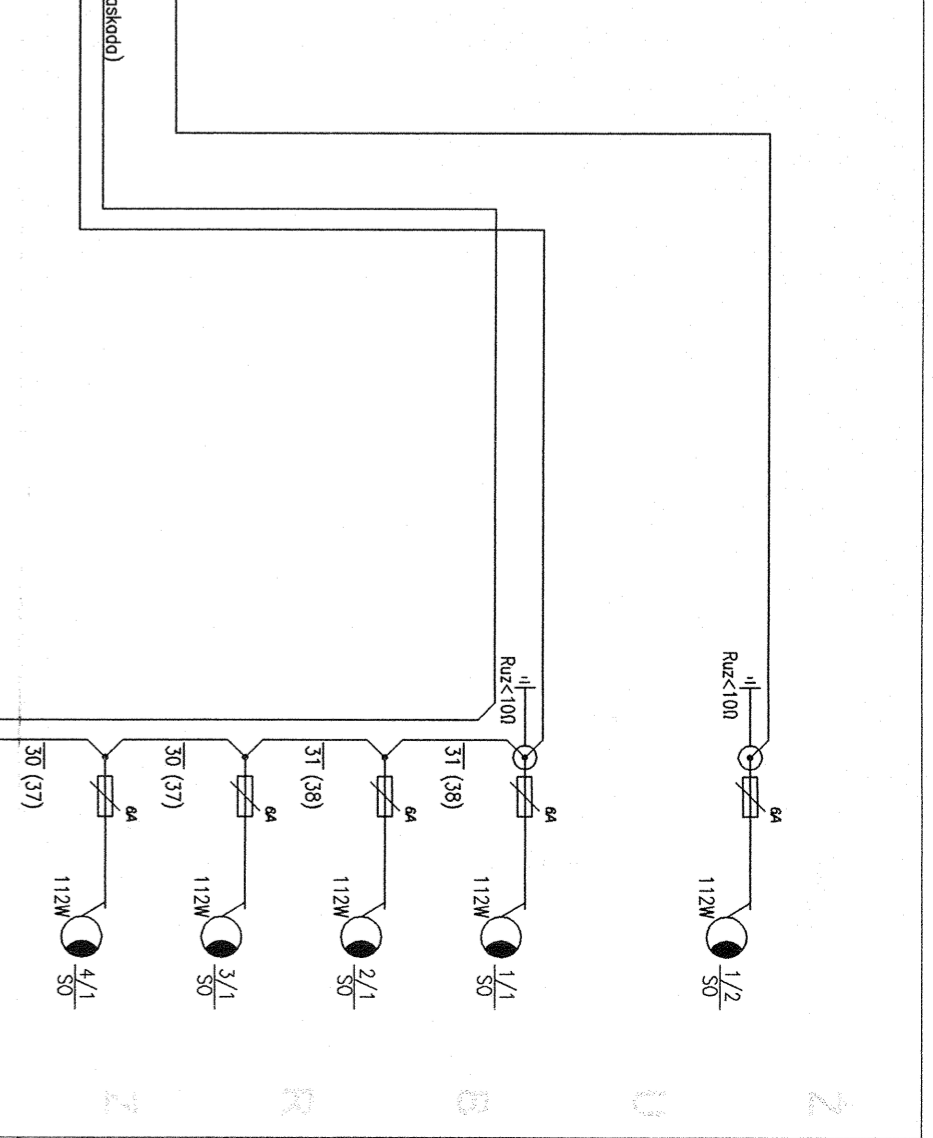
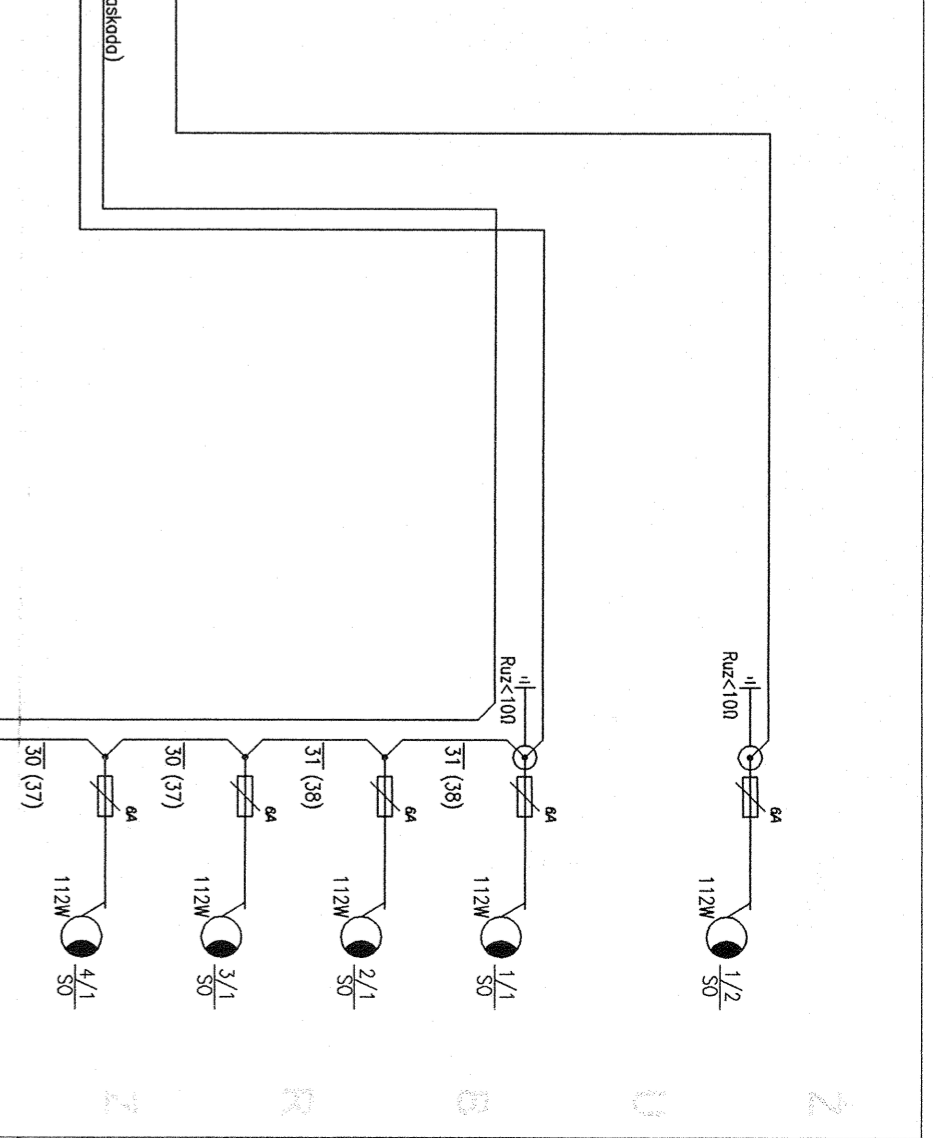
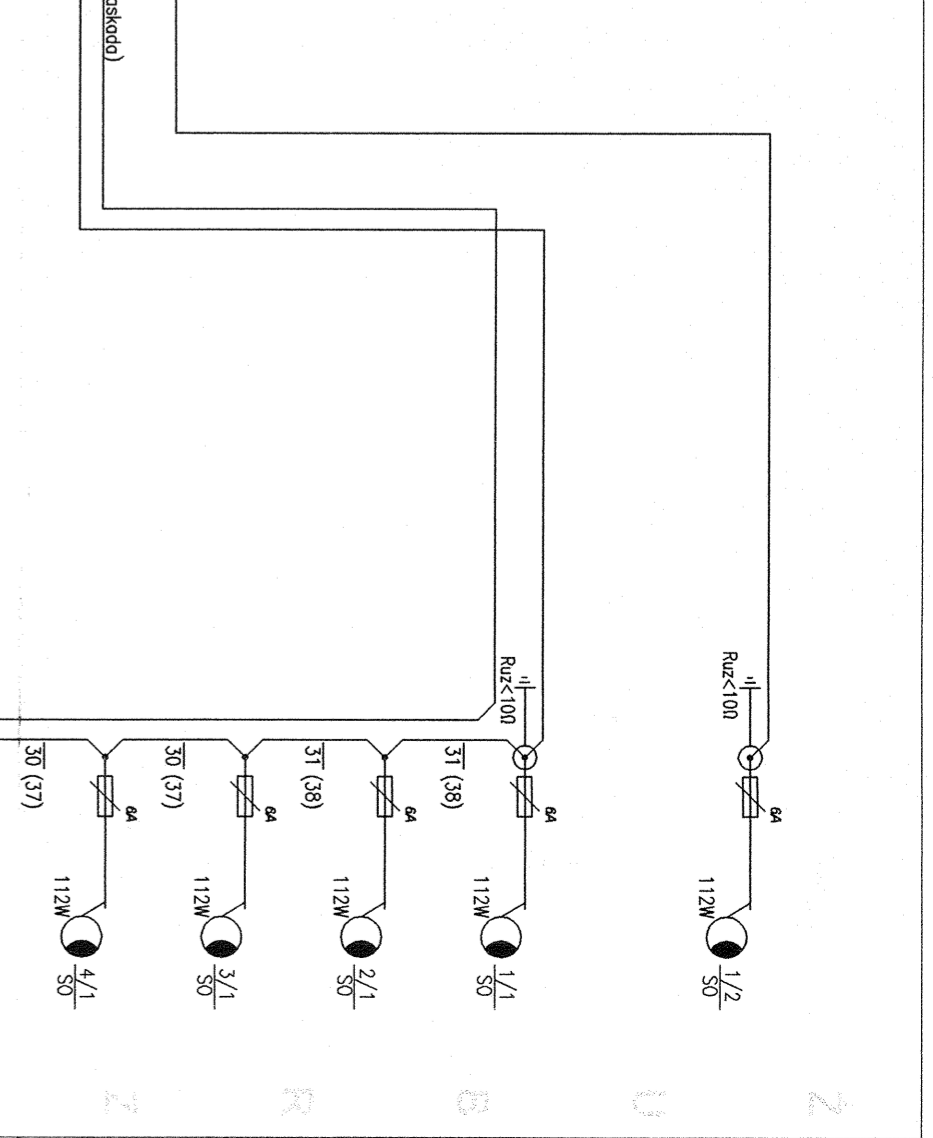
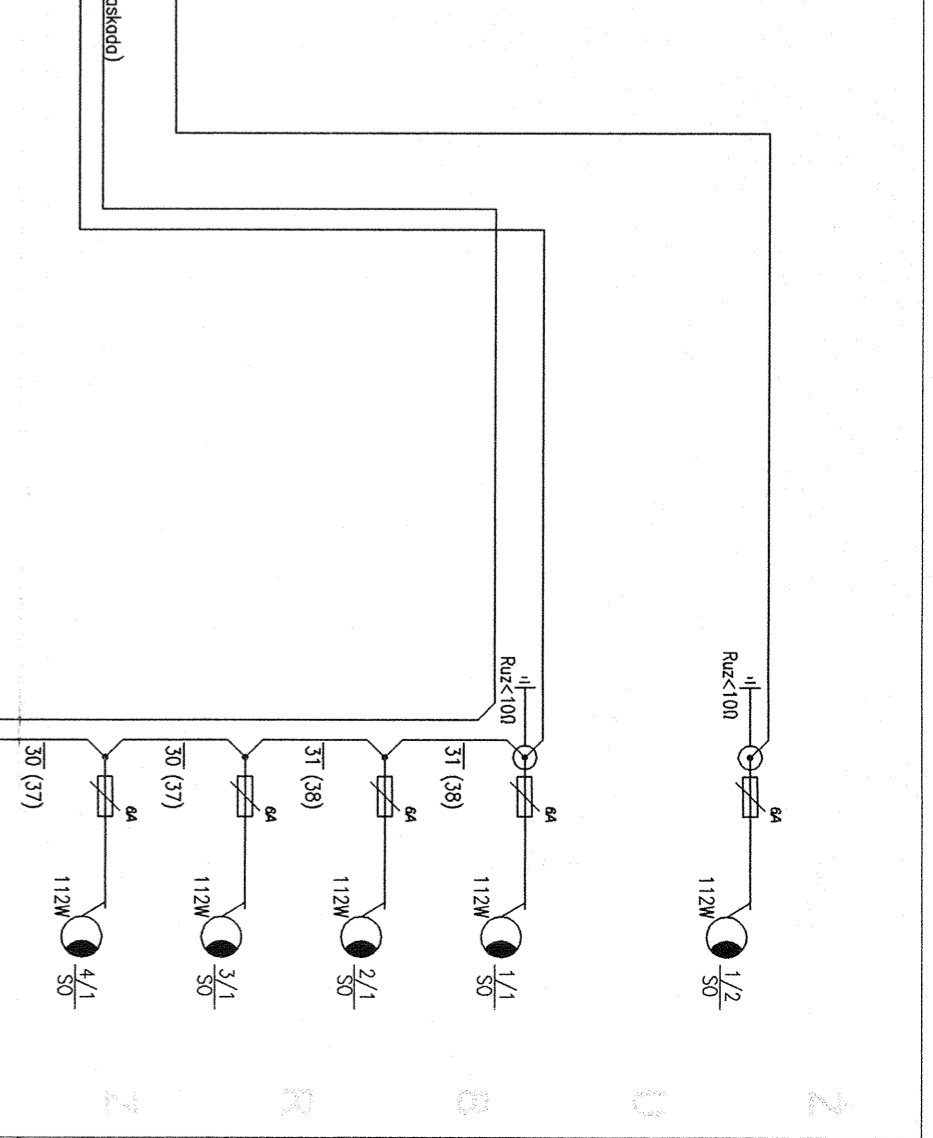
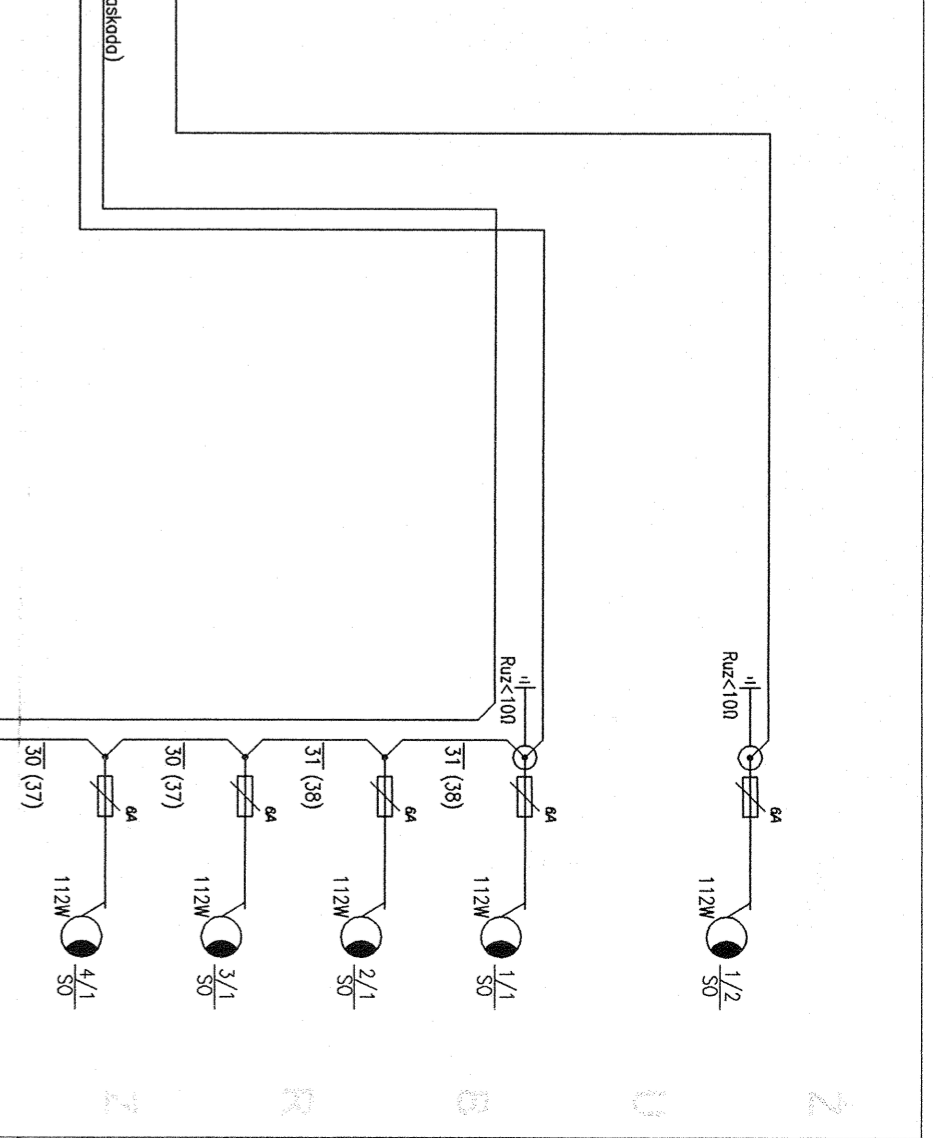
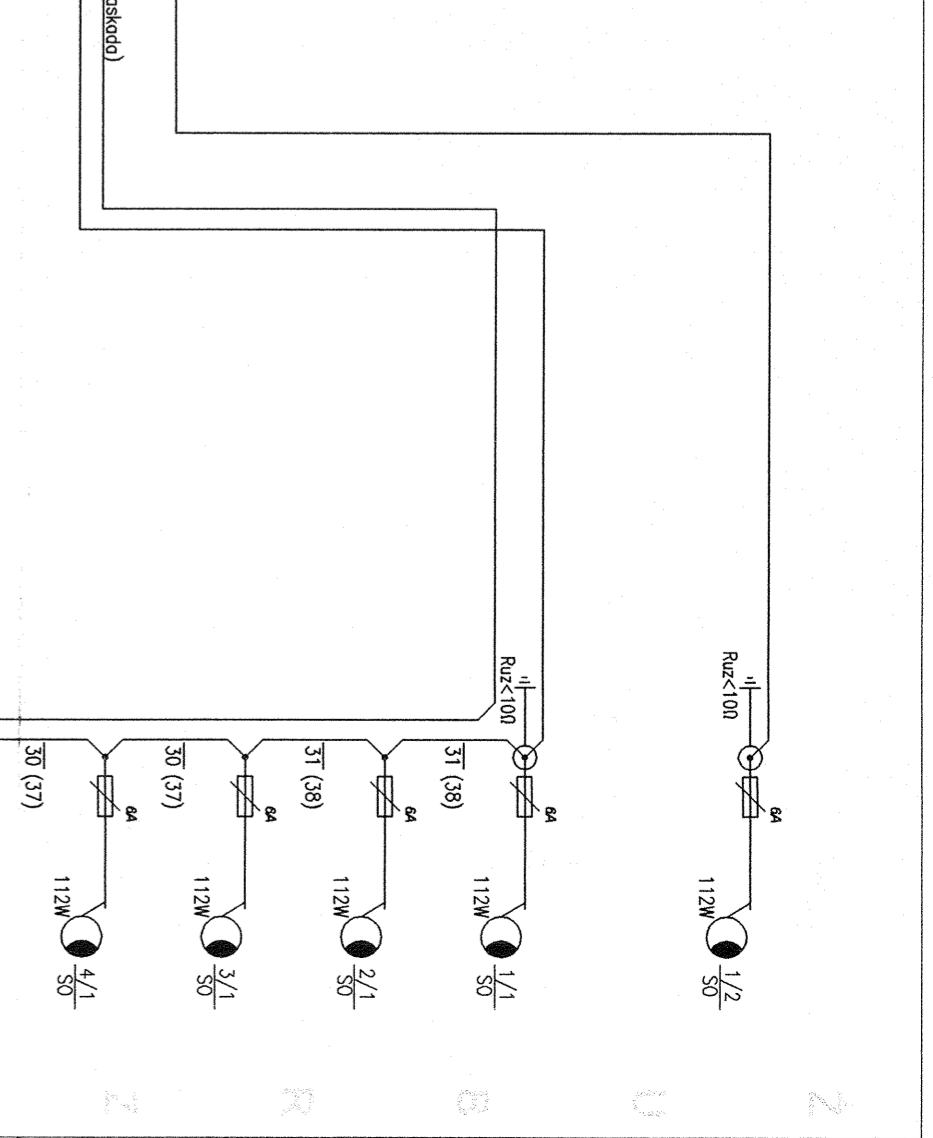
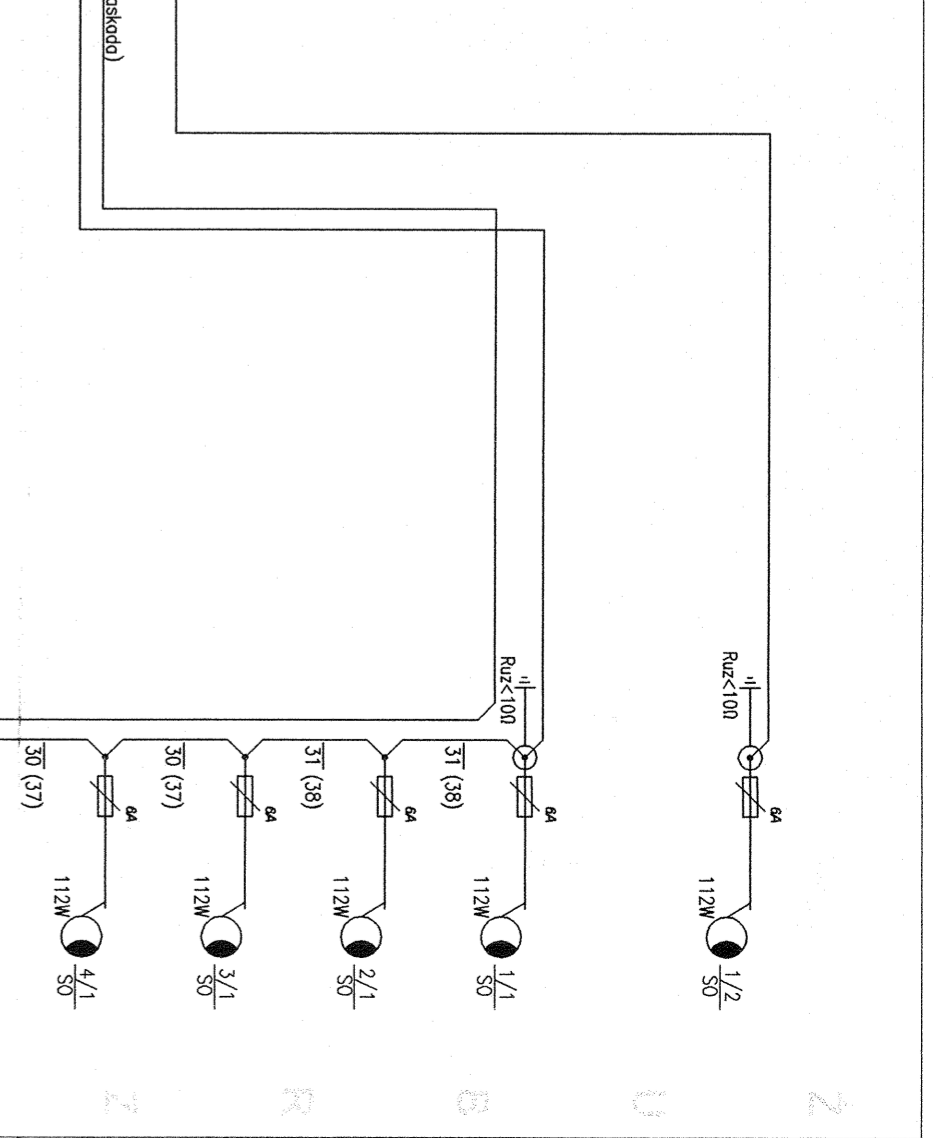
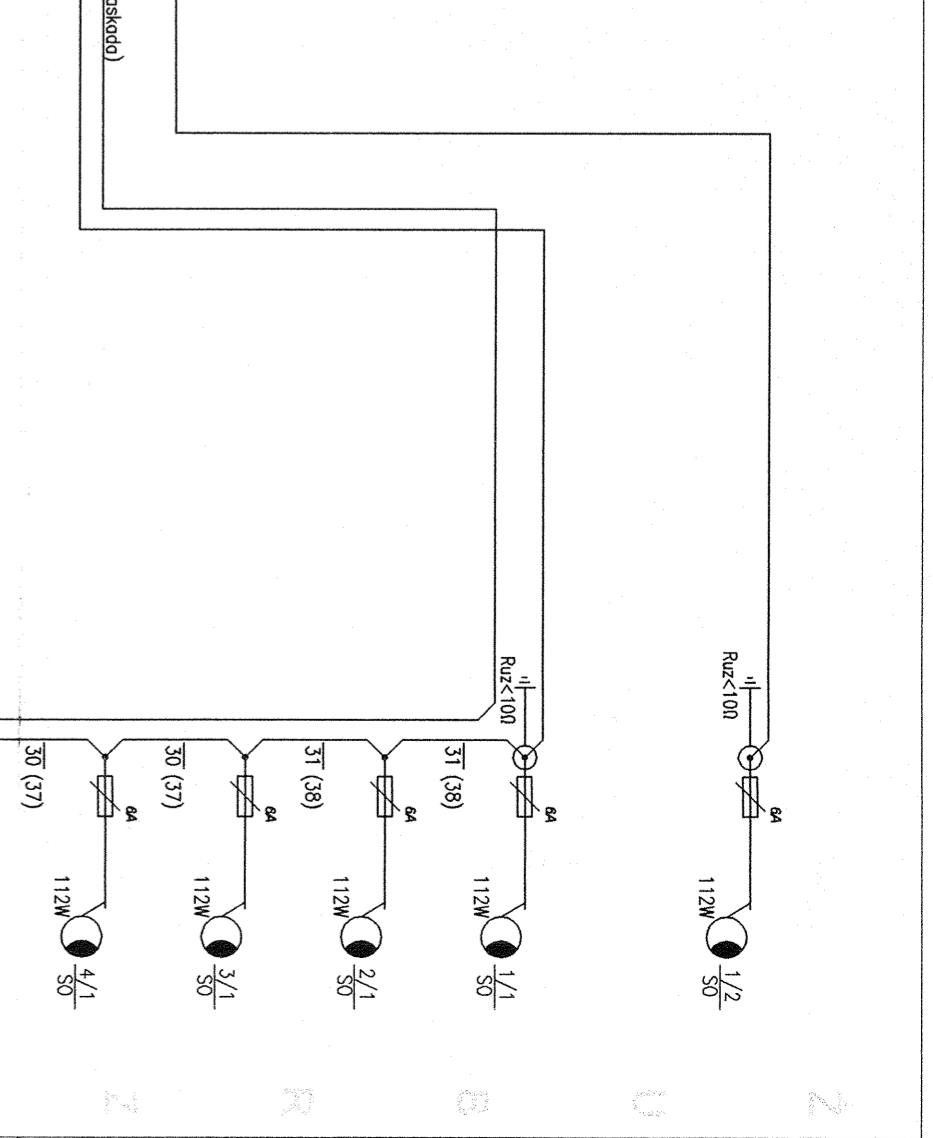
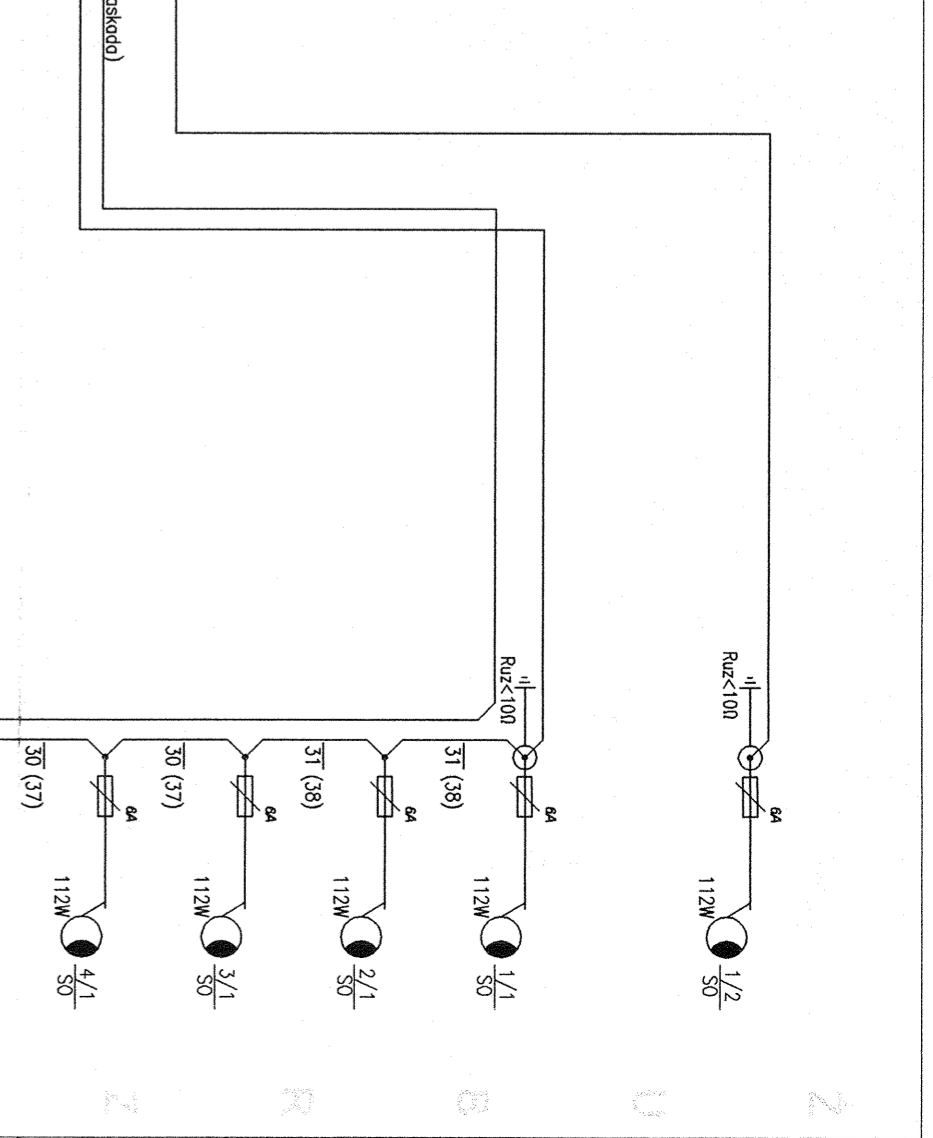
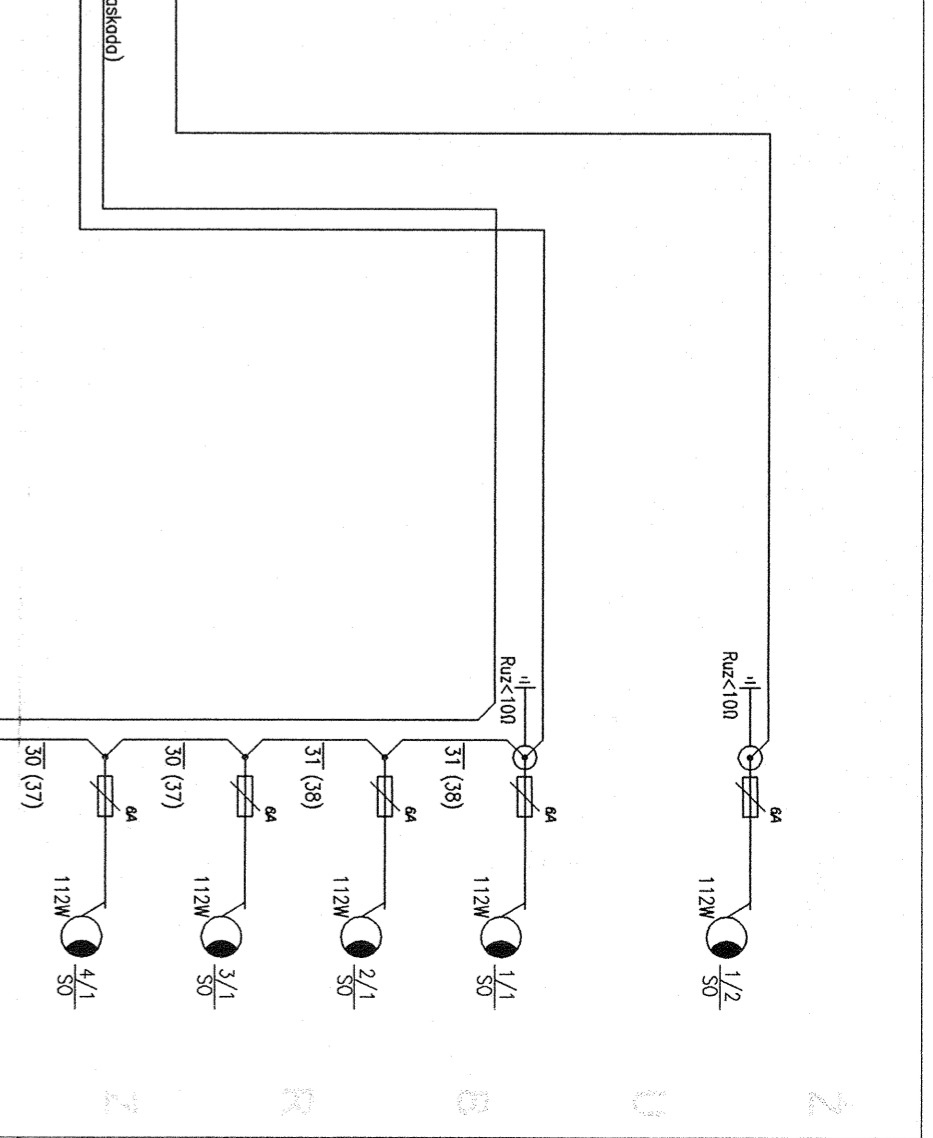
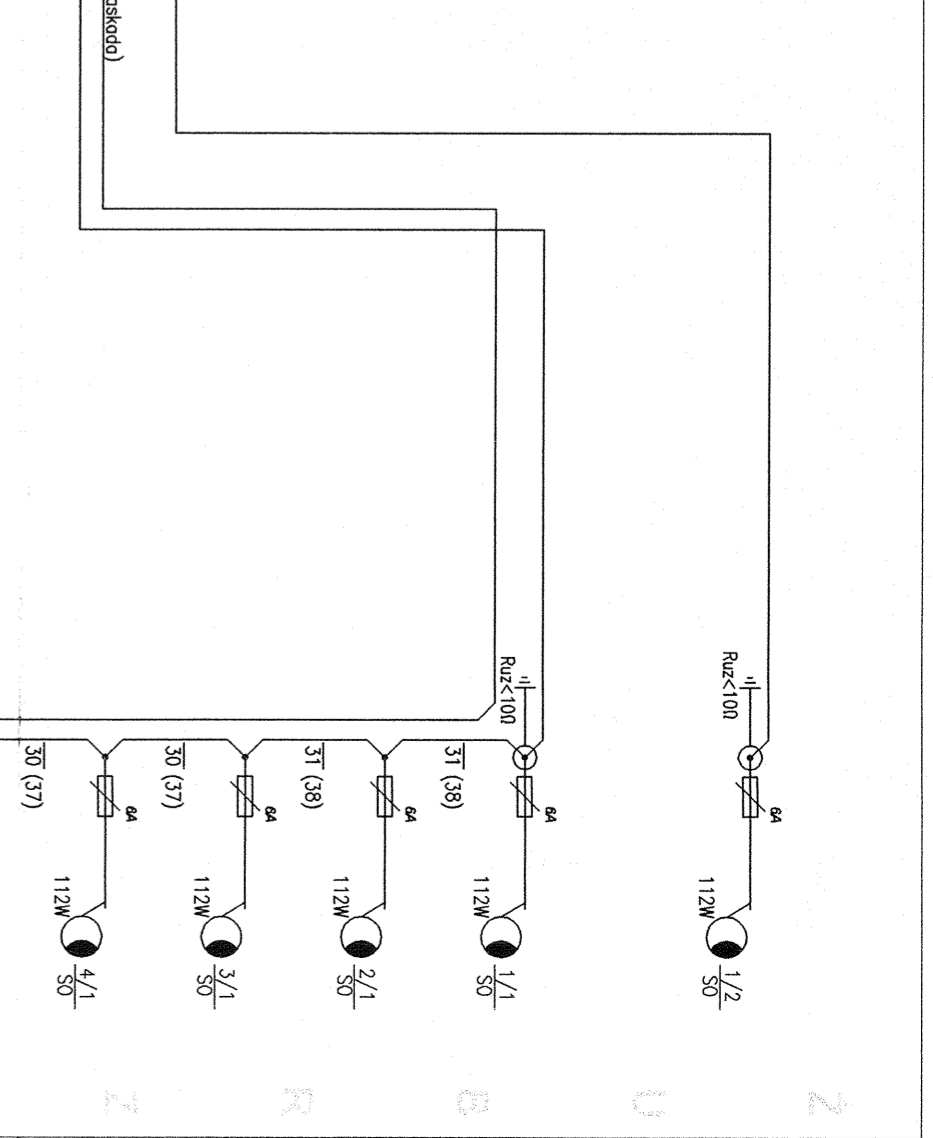
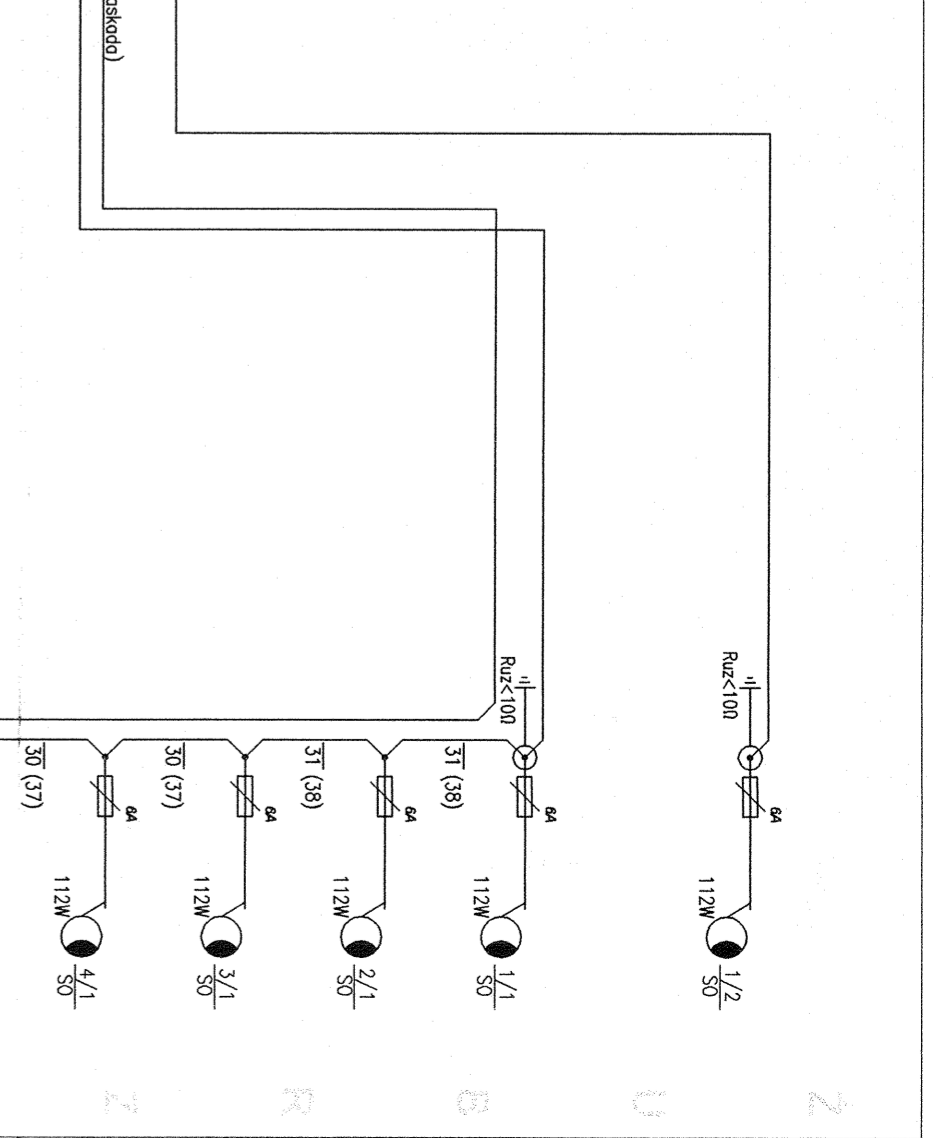
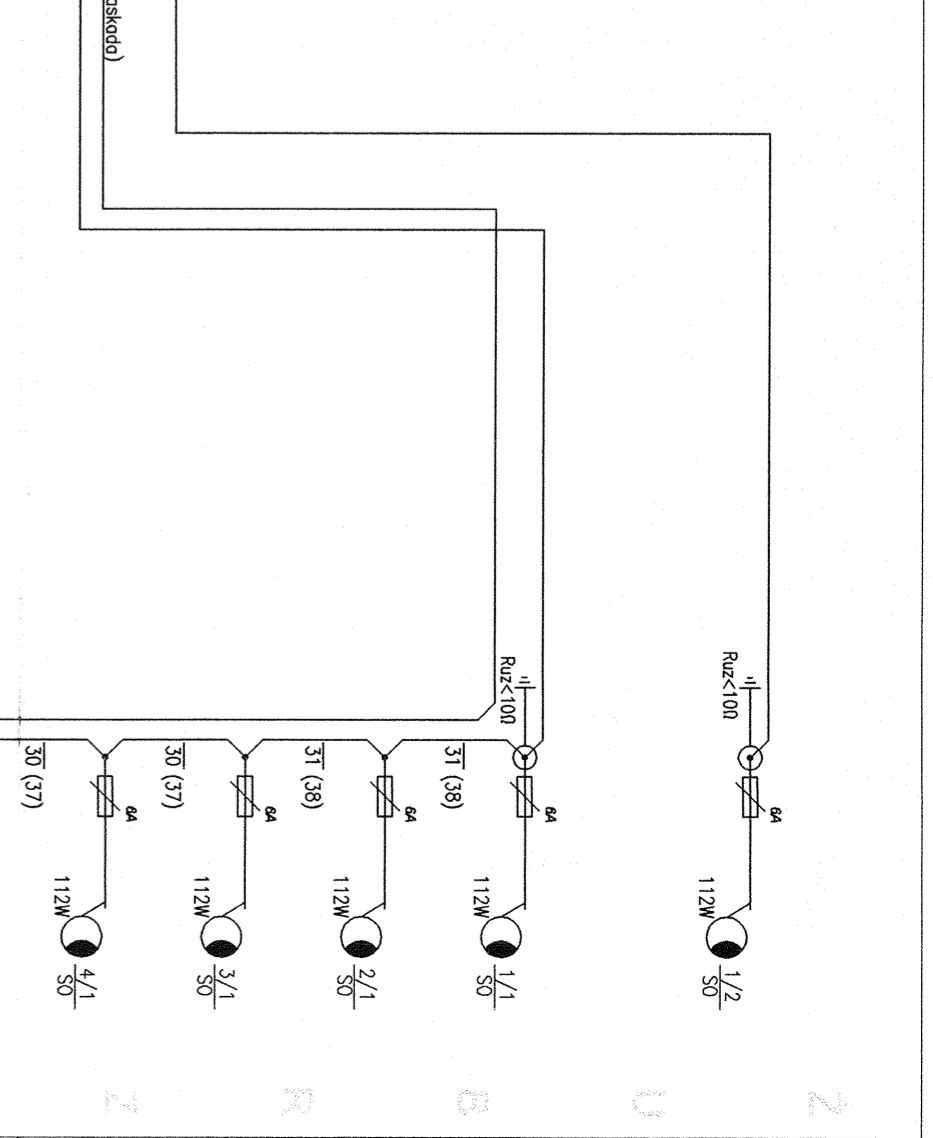
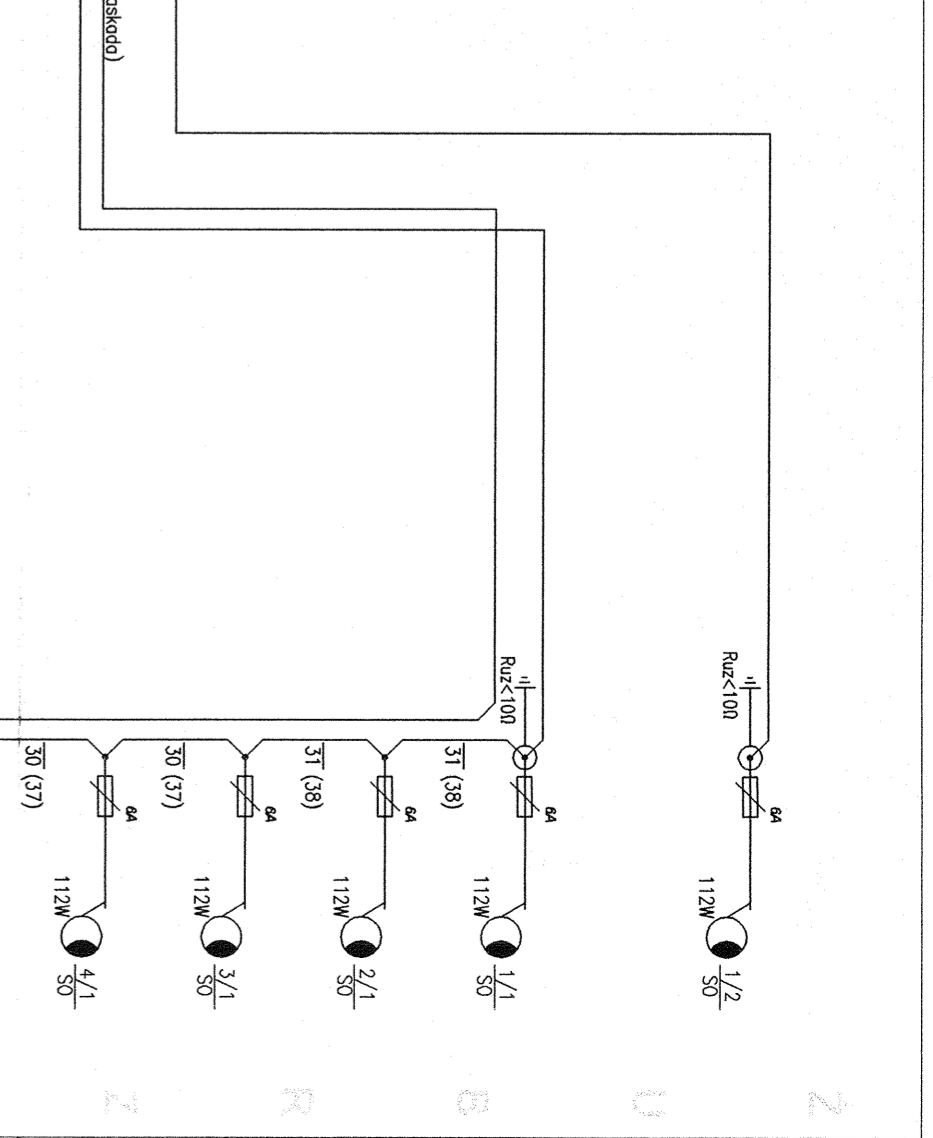
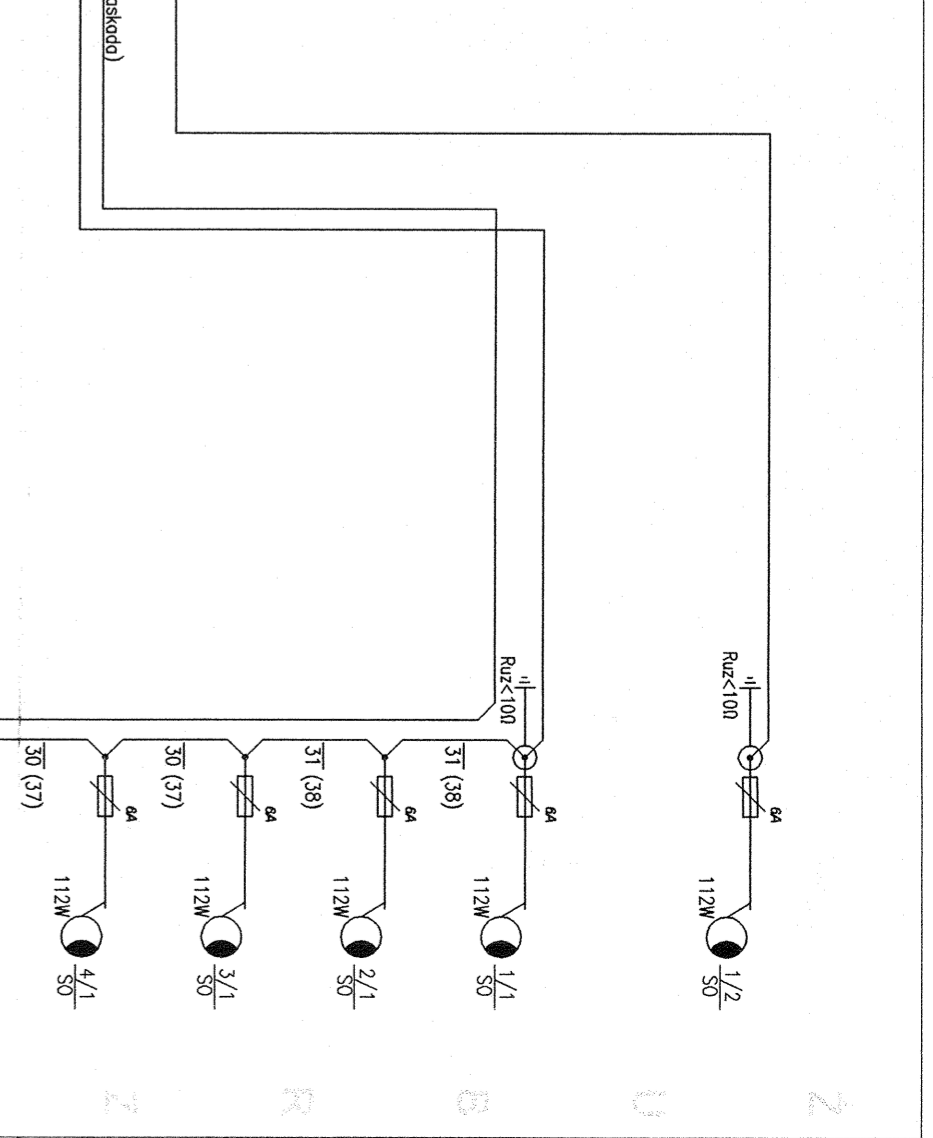
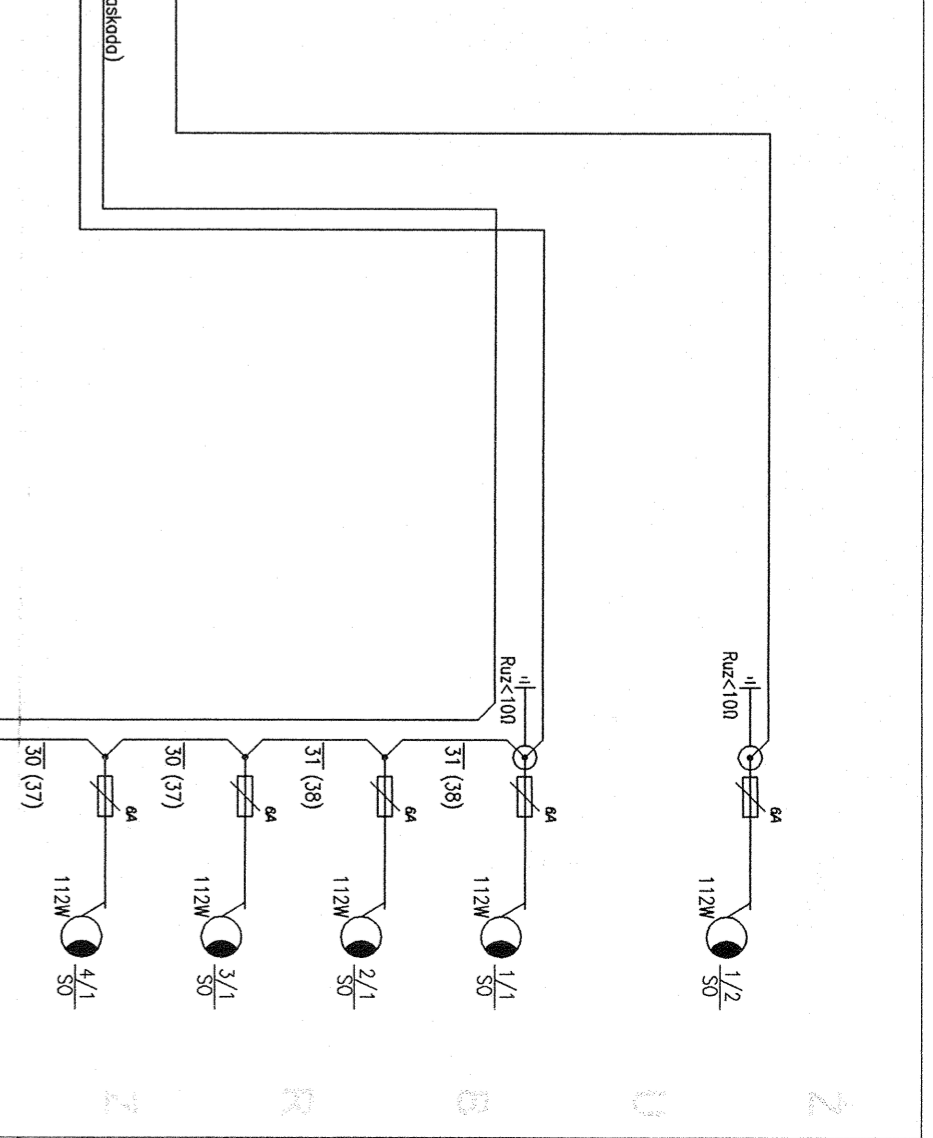
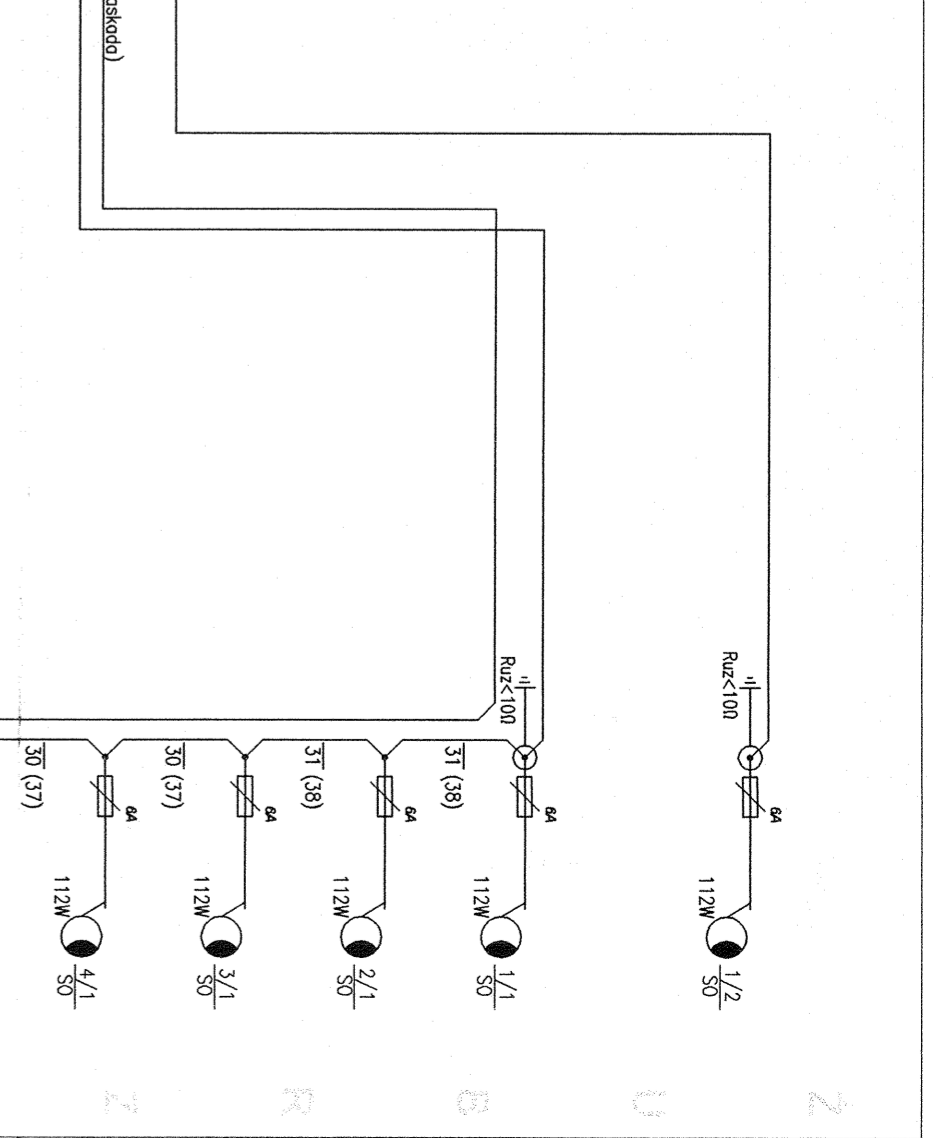
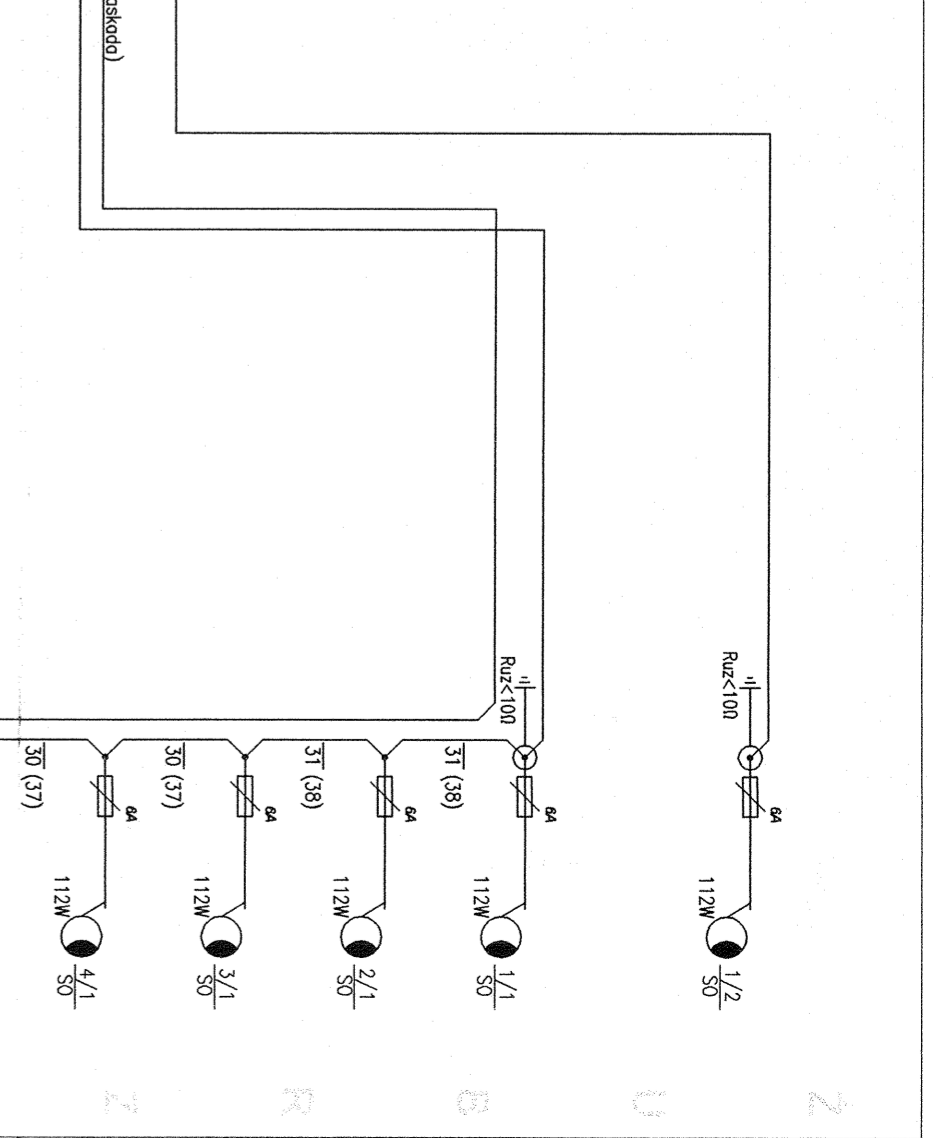
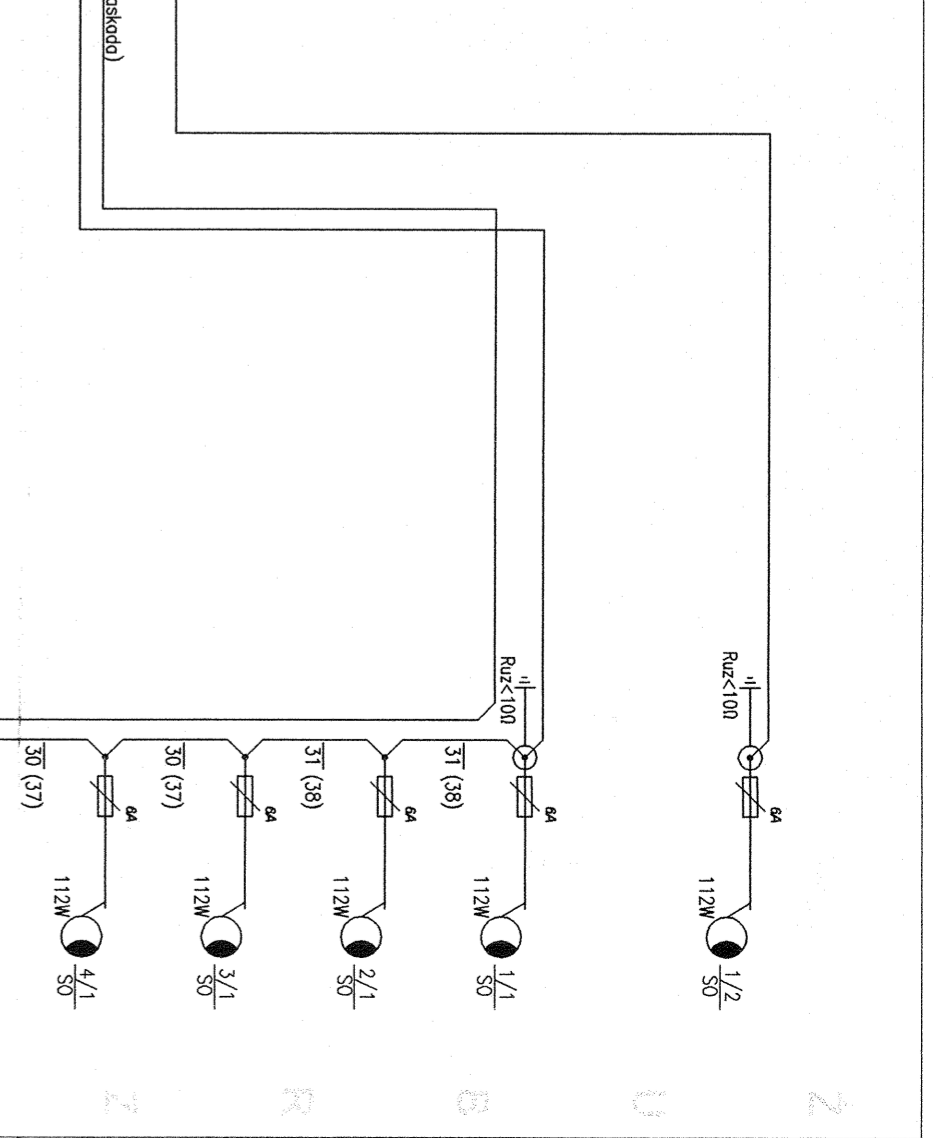
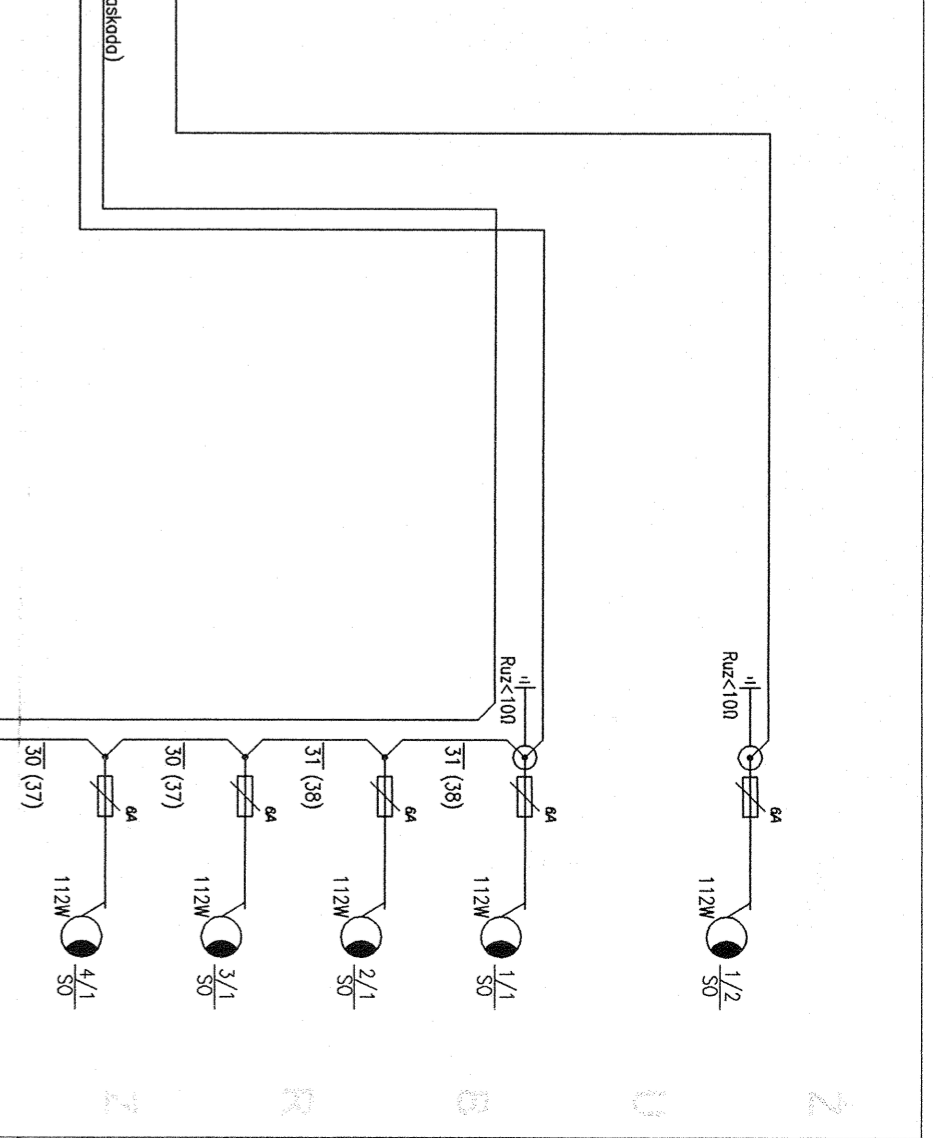
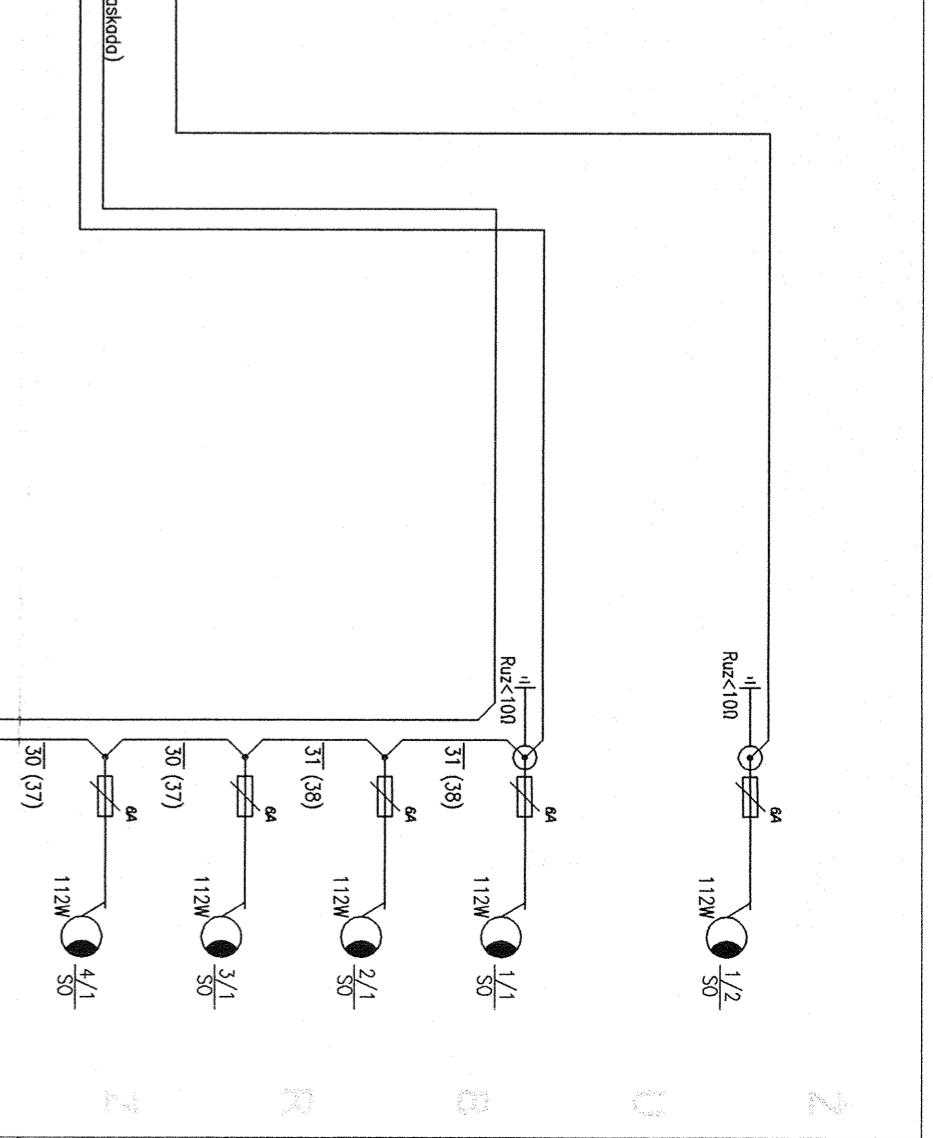
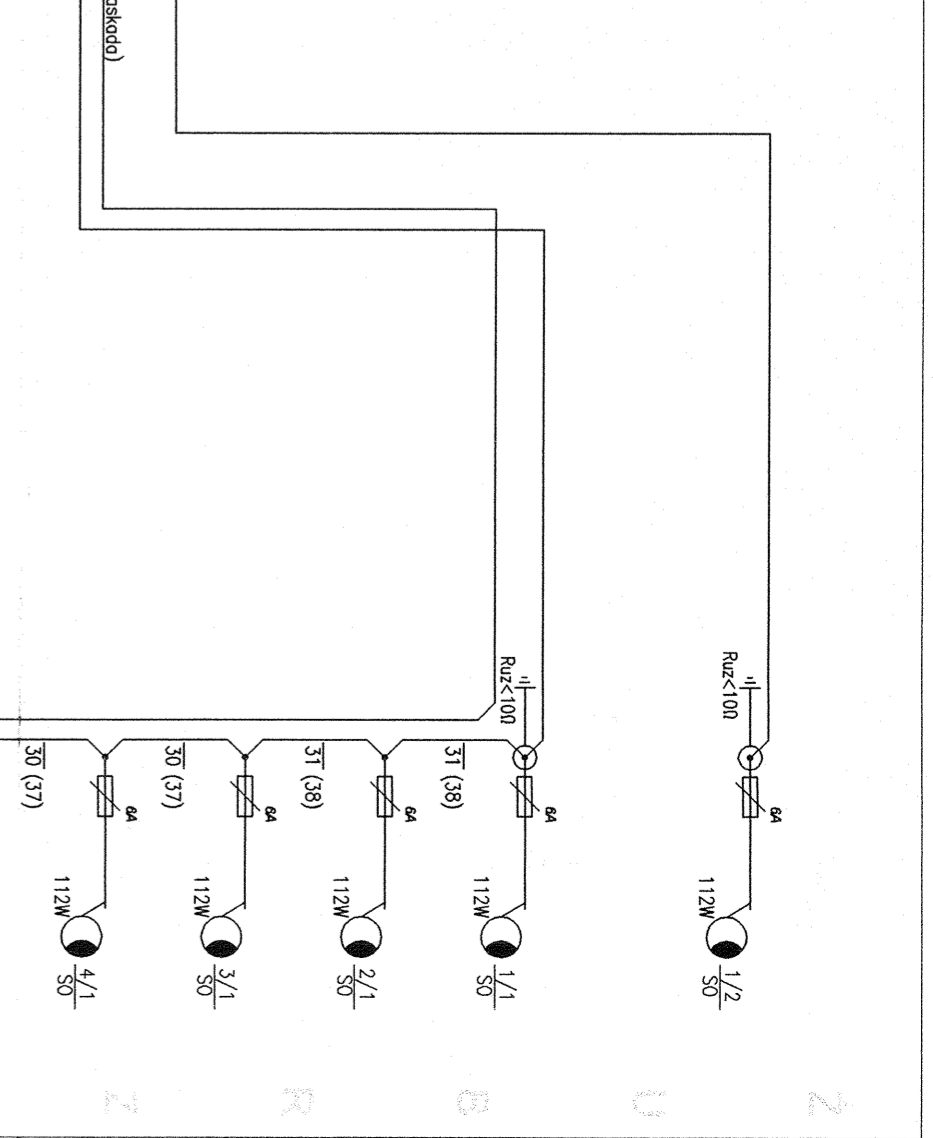
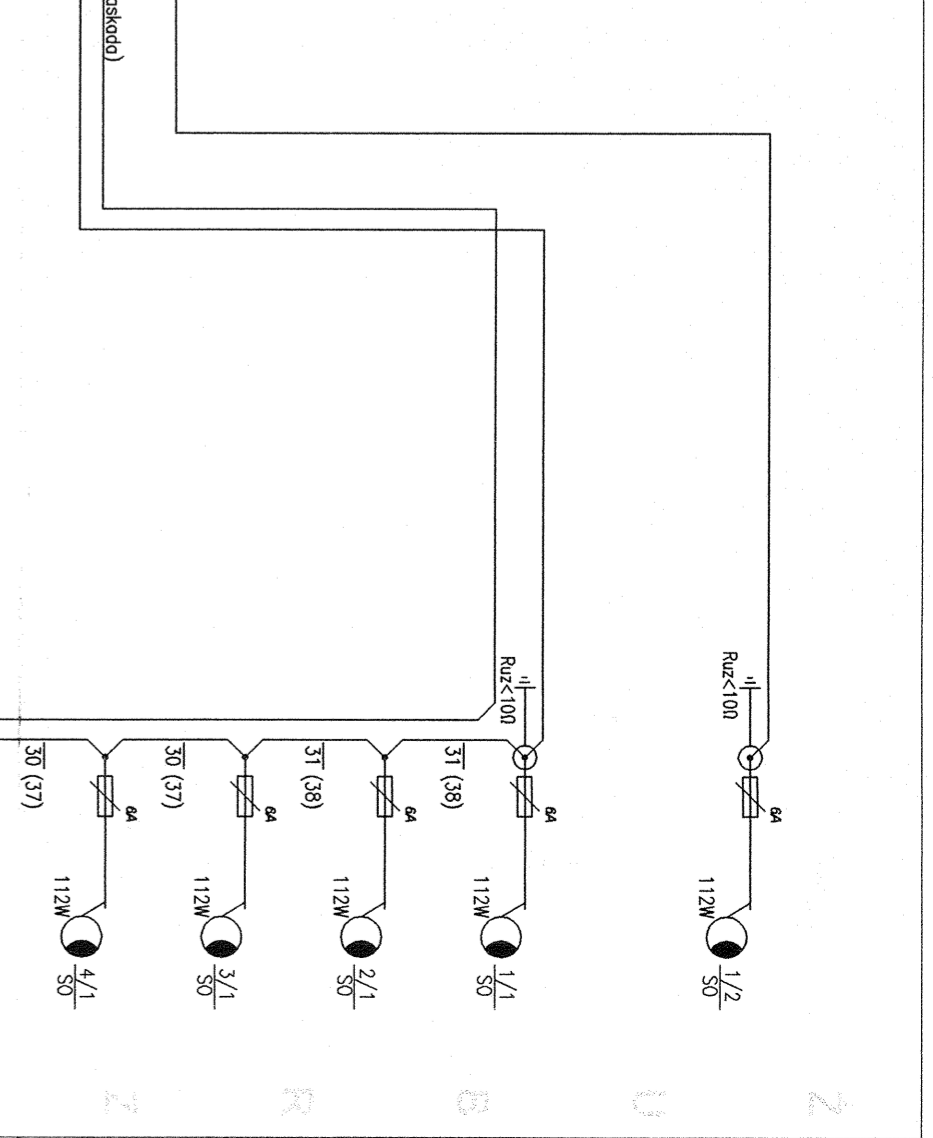
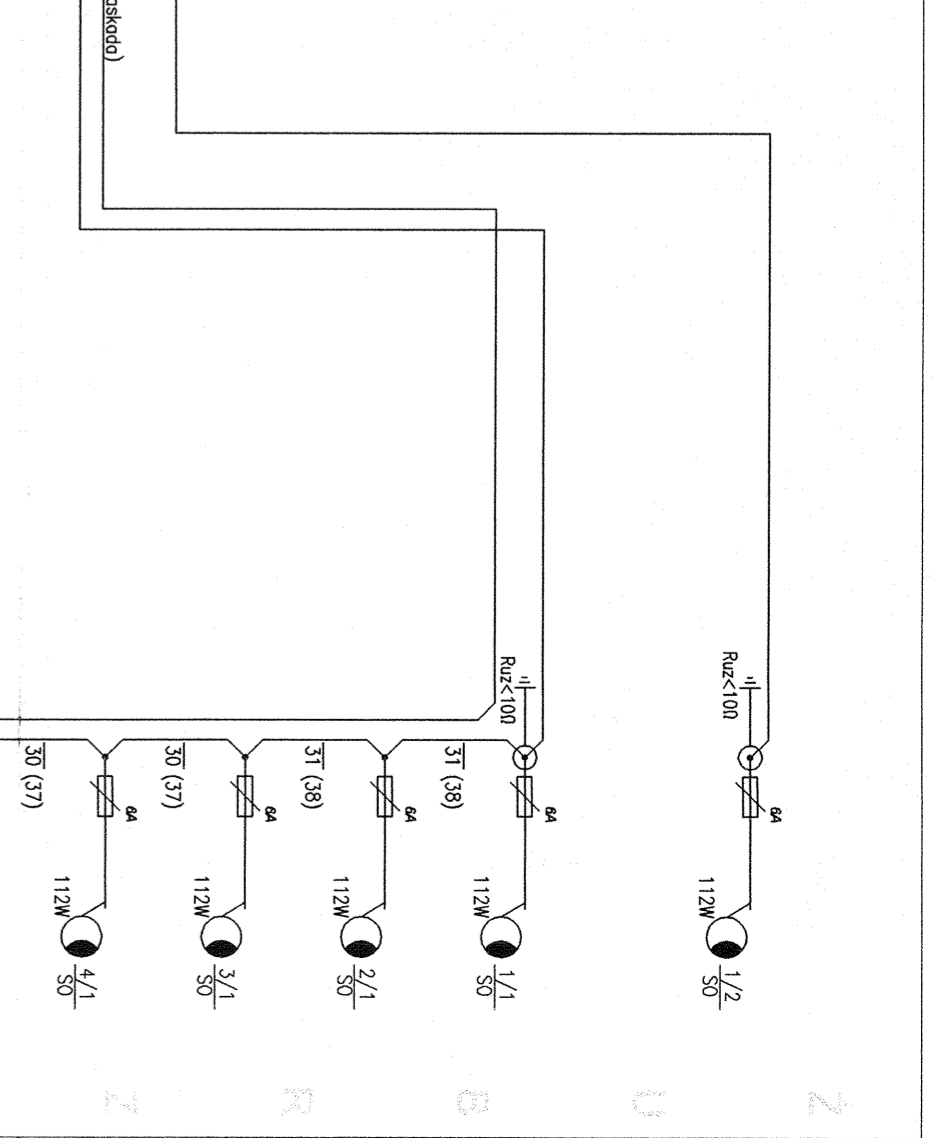
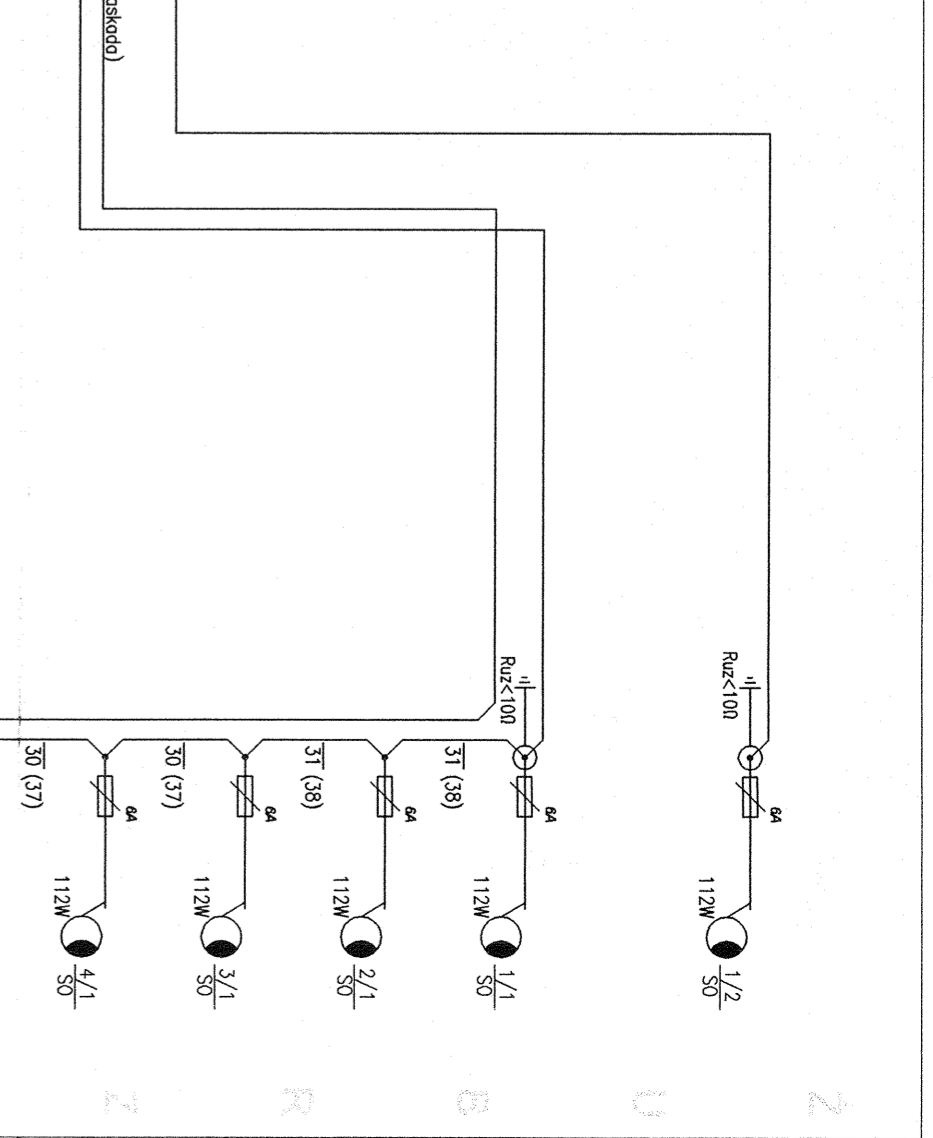
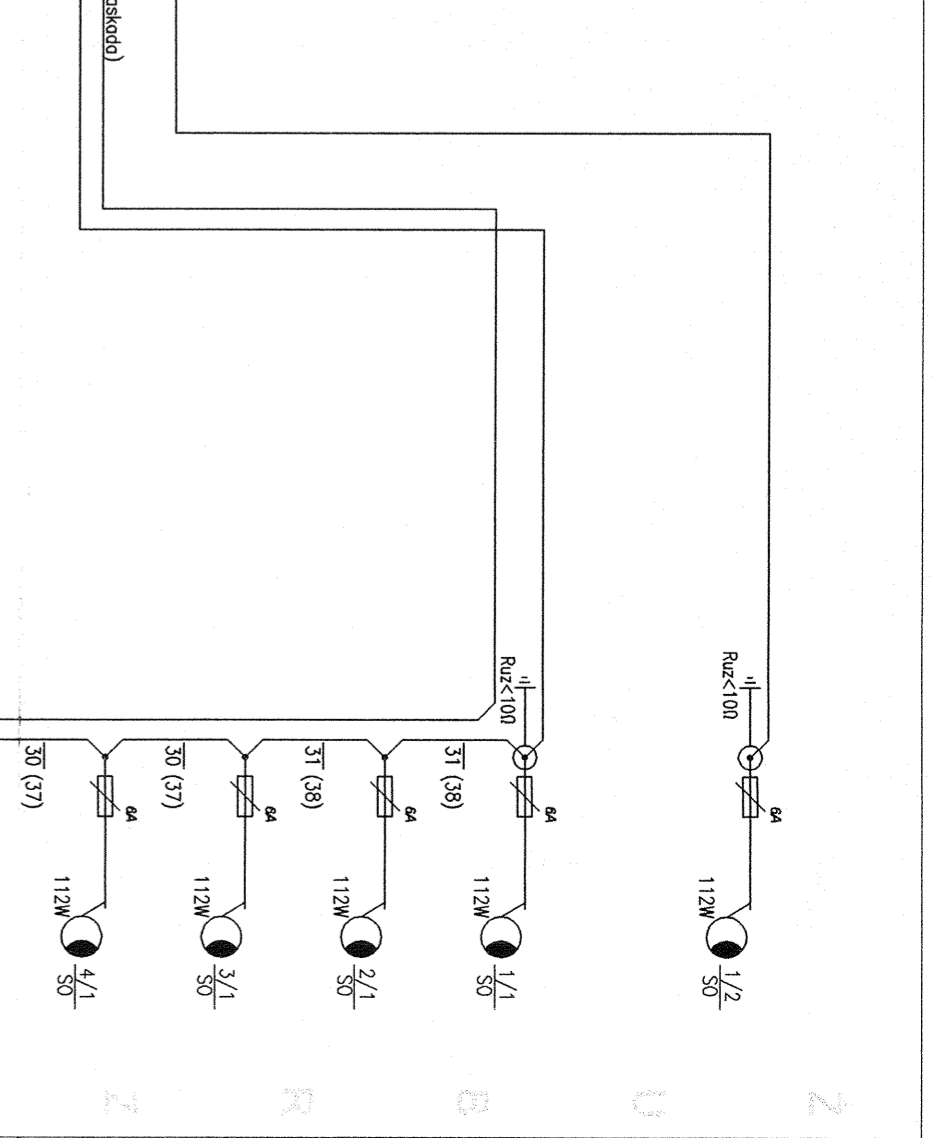
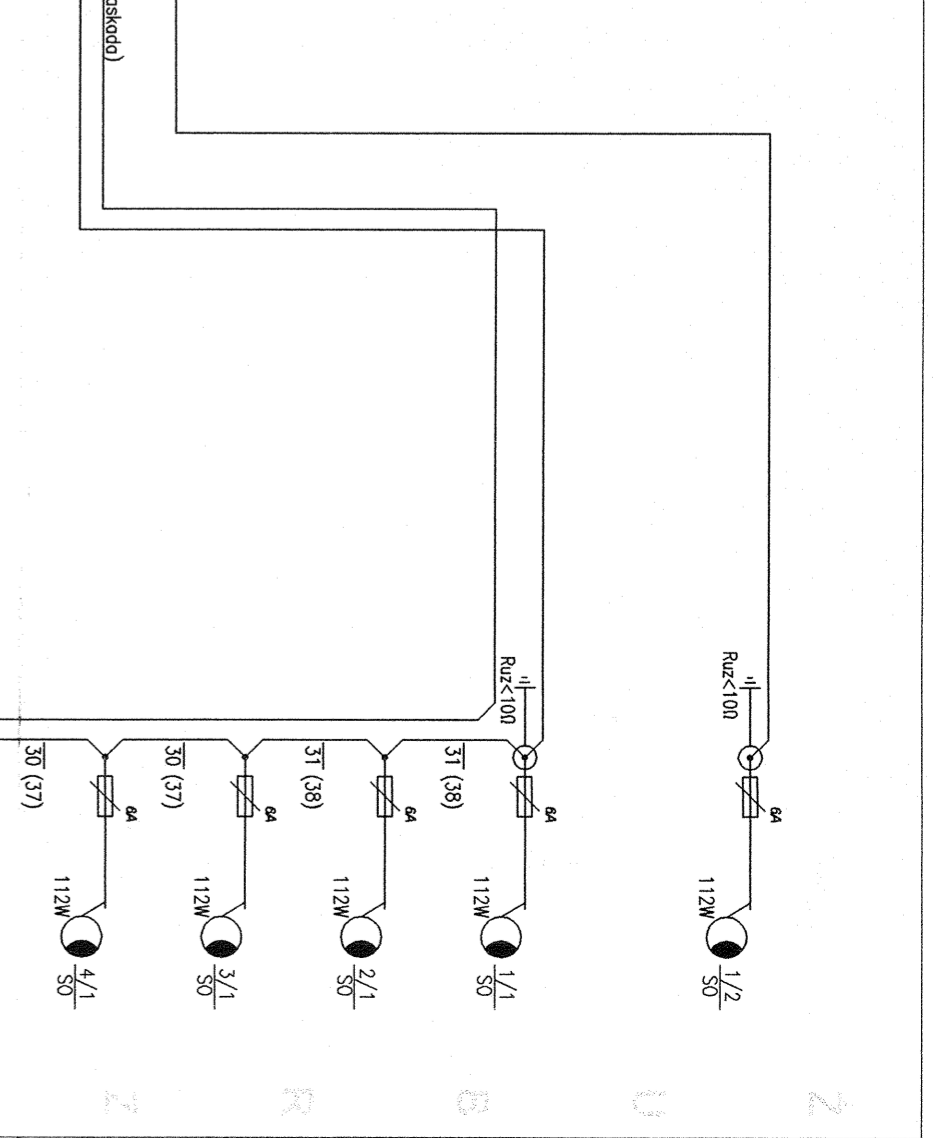
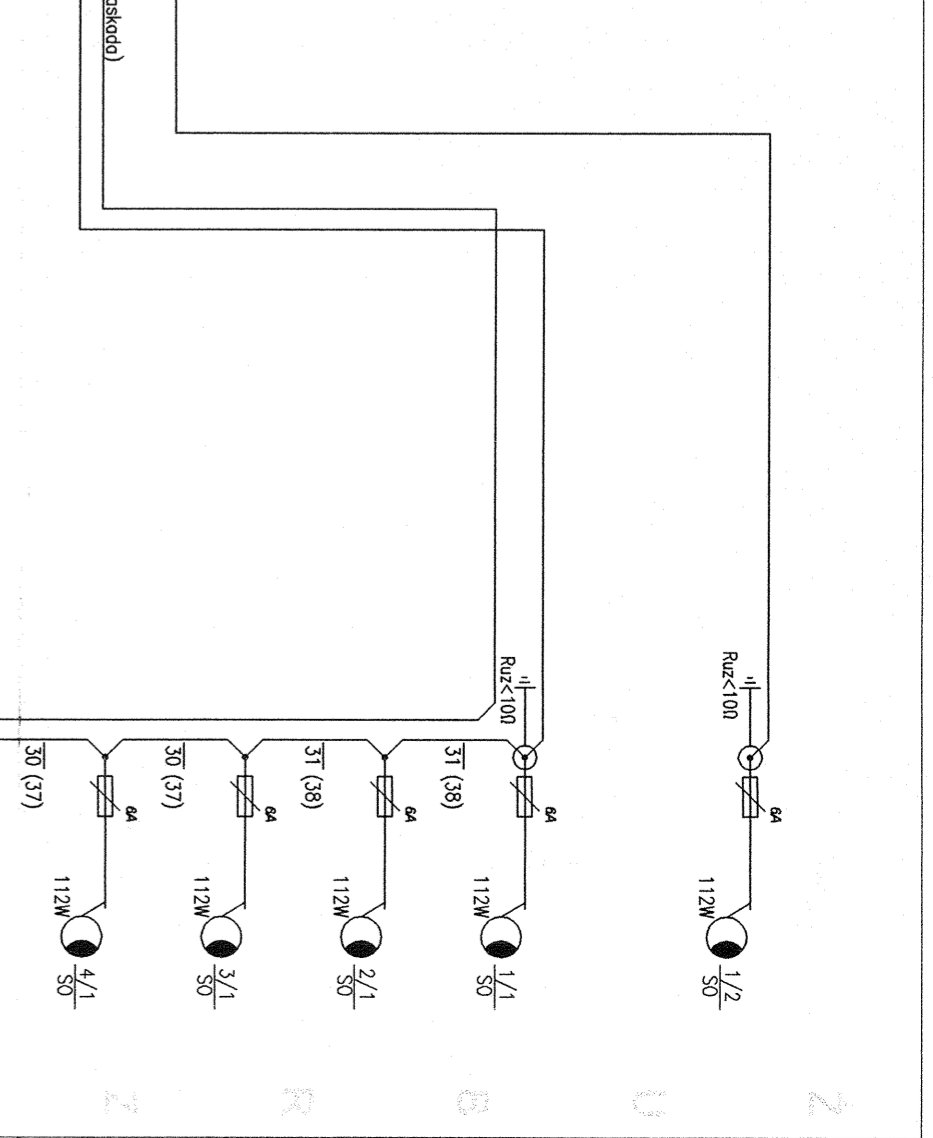
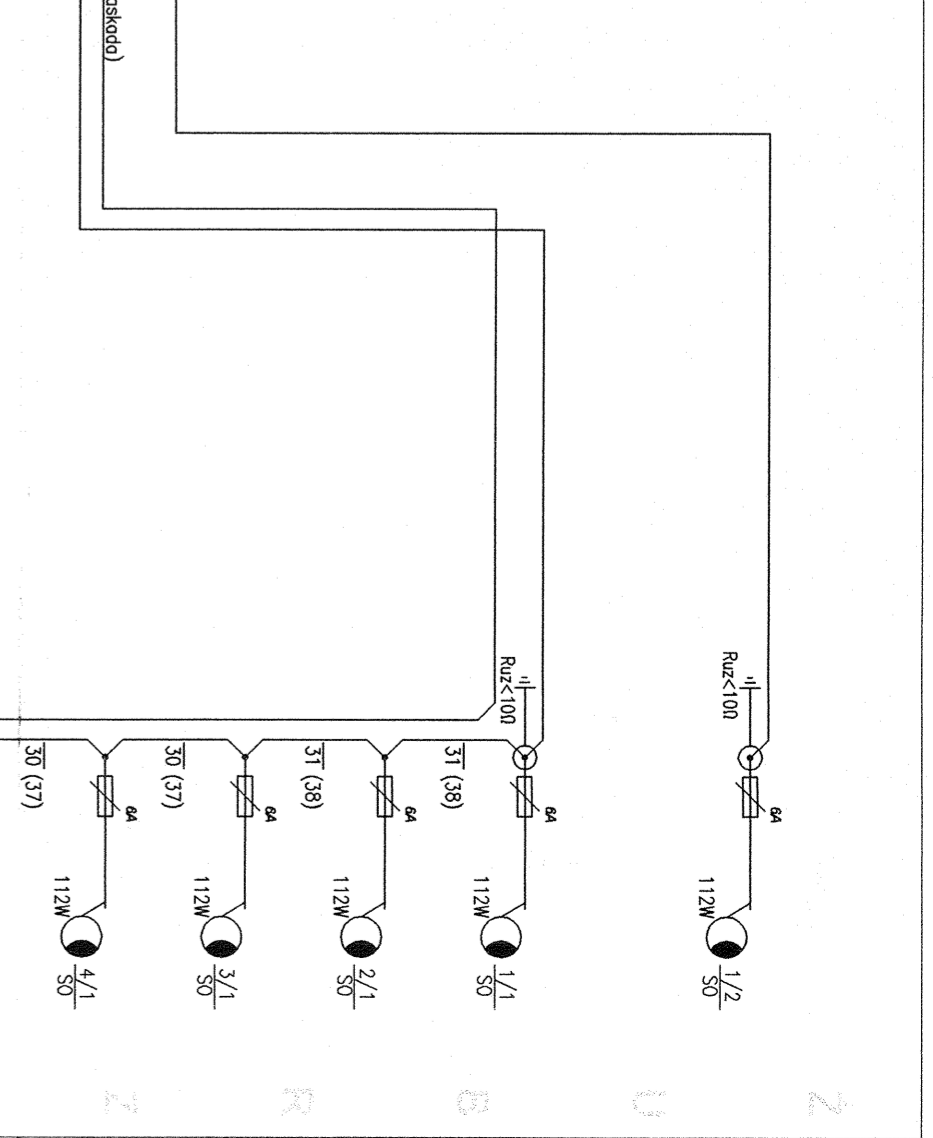
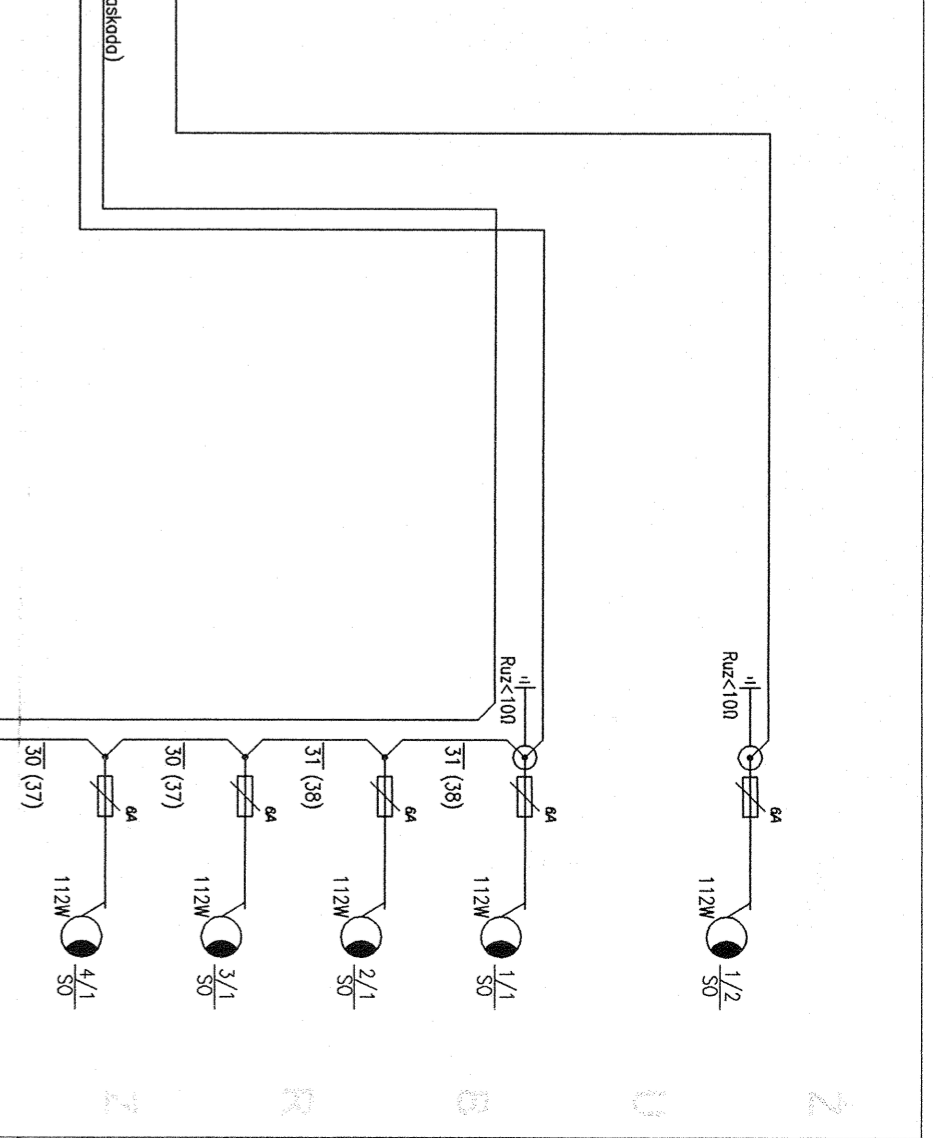
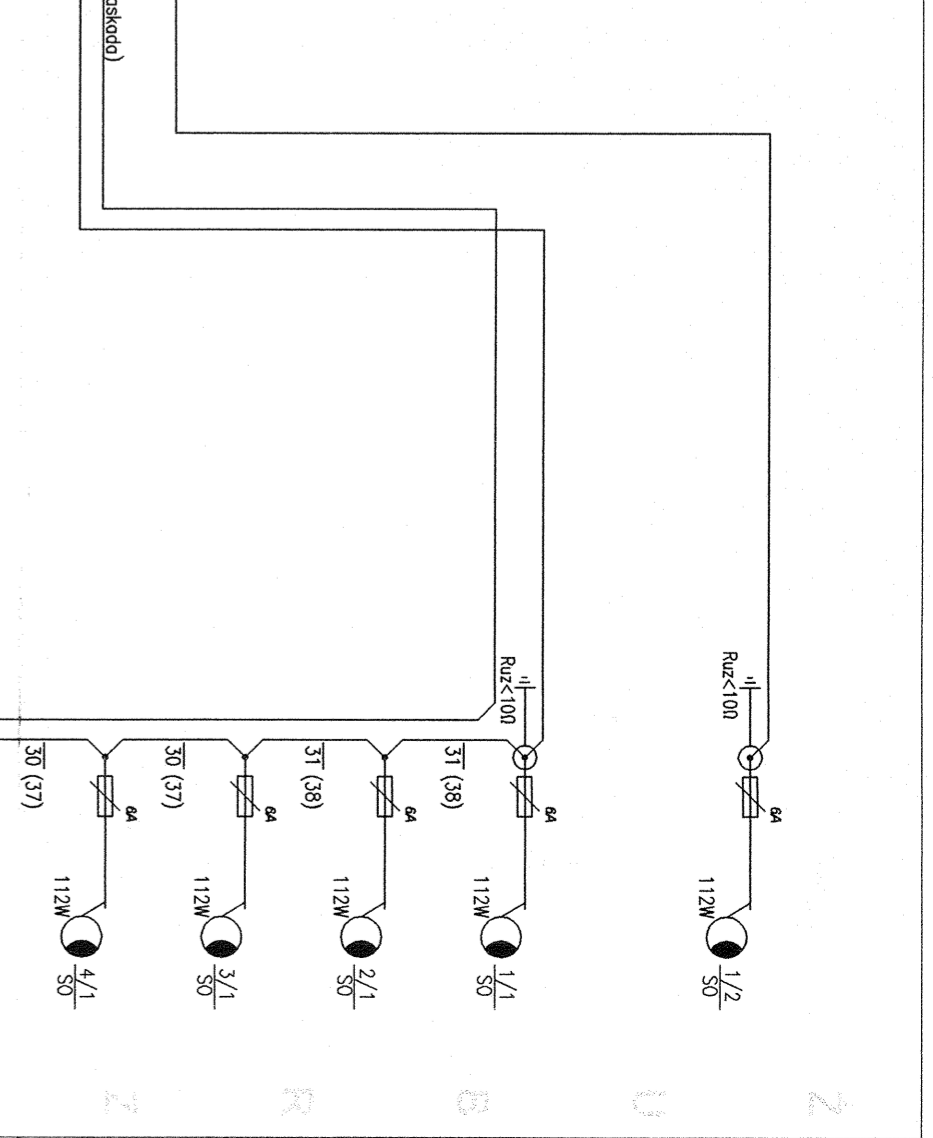
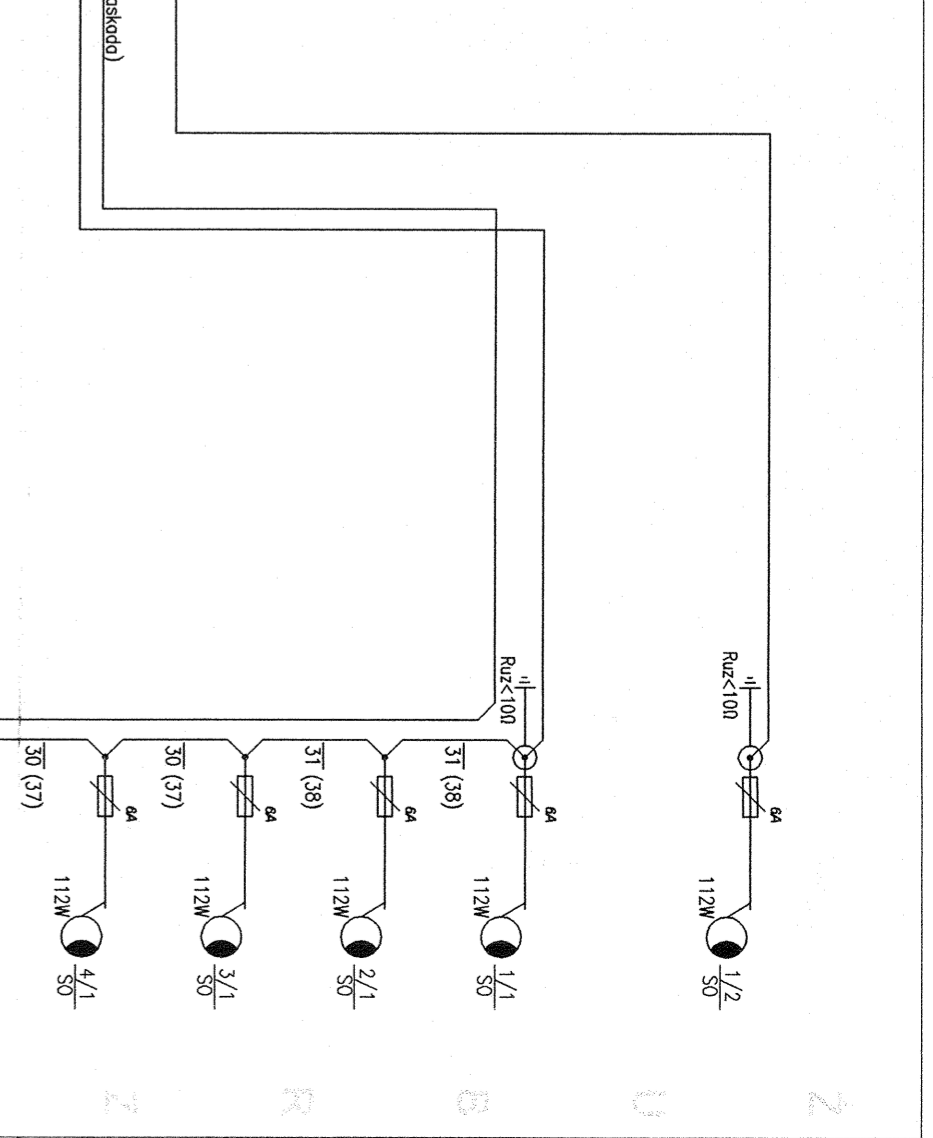
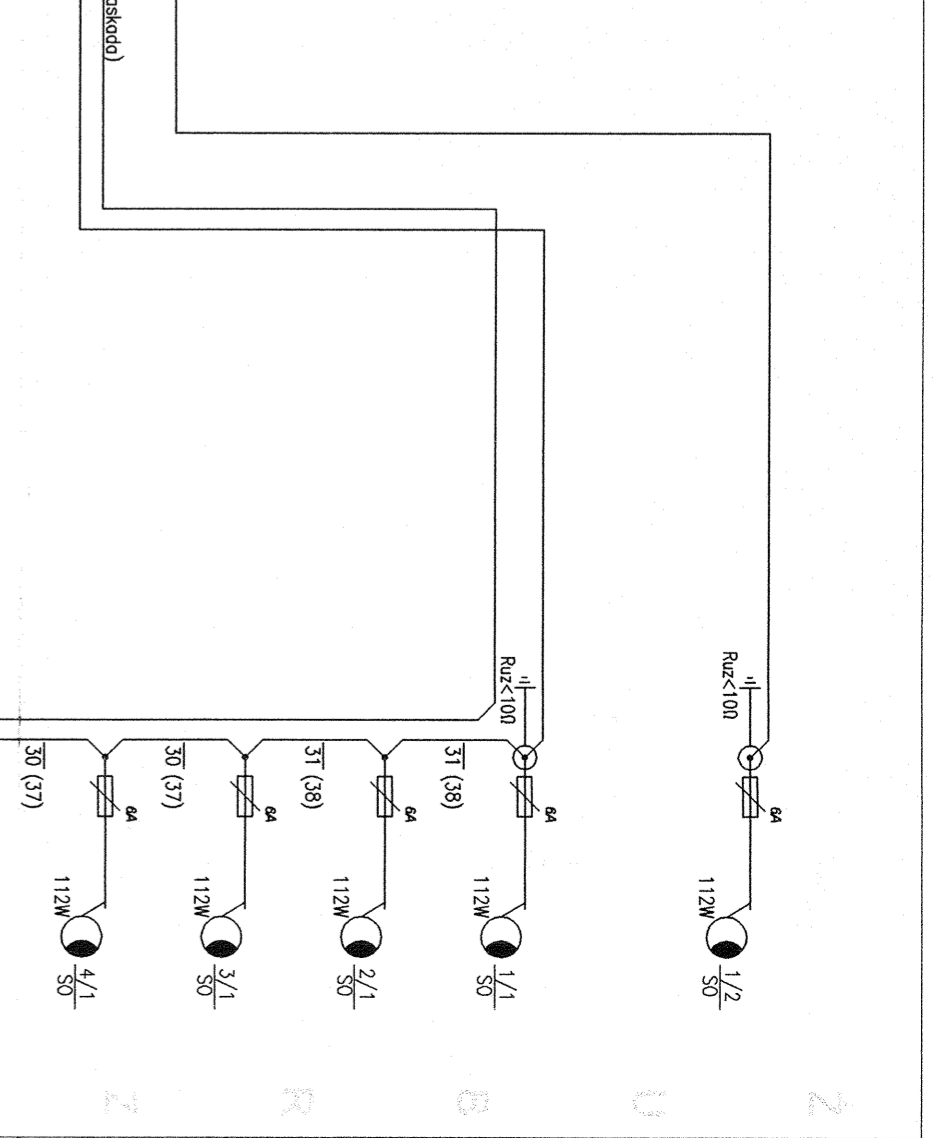
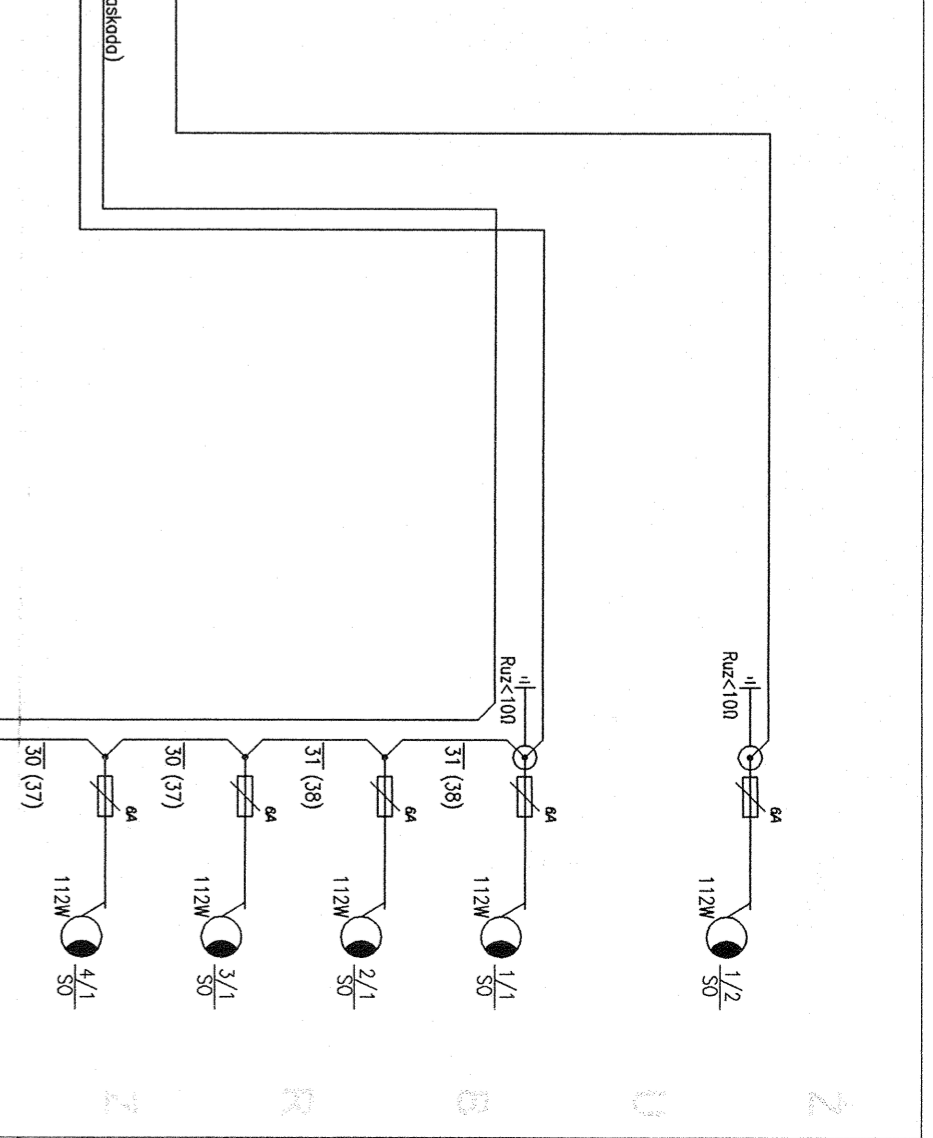
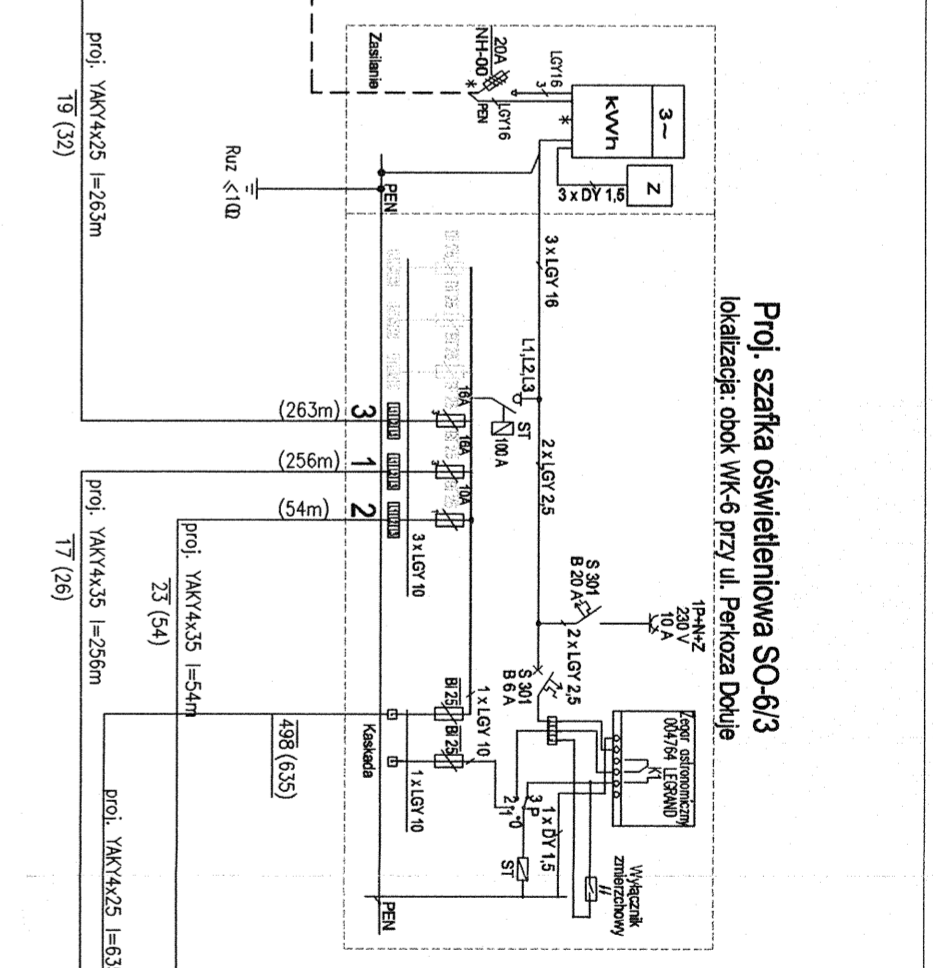
Schemat ideowy słupa oświetleniowego
BOYEN-100W
BOYEN-70W
BOYEN-70W
BOY4.70



Schemat ideowy słupa oświetleniowego
BOY4.100



Istniejący węzeł kablowy WK-6 nr 11344
(wg odległego opracowania Enes Operator Sp. z o.o.)



Szczecin, 20 stycznia 2011 r.

Z.Arch.DB.5152.34.2011.MS

POSTANOWIENIE

Zachodniopomorski Wojewódzki Konserwator Zabytków w Szczecinie działając na podstawie art. 6 ust. 1 pkt. 3, art. 7 pkt 4, art. 21, art. 89 pkt 2 ustawy o ochronie zabytków i opiece nad zabytkami z dnia 23 lipca 2003 r. (Dz. U. z 2003 r. Nr 162 poz. 1568 z późniejszymi zmianami), rozporządzenia Ministra Kultury z dnia 9 czerwca 2004 r. w sprawie prowadzenia prac konserwatorskich, restauratorskich, robót budowlanych, badań konserwatorskich i architektonicznych, a także innych działań przy zabytku wpisanym do rejestru zabytków oraz badań archeologicznych i poszukiwań ukrytych lub porzuconych zabytków ruchomych (Dz. U. z 2004 r. Nr 150 poz. 1579), zmian miejscowego planu ogólnego zagospodarowania przestrzennego gminy Dobra, obręb geodezyjny Kościno, uchwalonego przez Radę Gminy Dobra Uchwałą nr VIII/109/01 z dnia 29 listopada 2001 r. (Dz. Urz. Woj. Zachodniopomorskiego z 2002 r. Nr 7 poz. 113), oraz w oparciu o art. 123 Kpa,

na wniosek ELES PROJEKT Łukasza Stawireja z siedzibą w Szczecinie działającego z upoważnienia inwestora Gminy Dobra, z dnia 17 stycznia 2011 r., w sprawie opiniowania projektu budowy oświetlenia ulicznego ul.: Czapli, Sowy, Łabędzia, Zięby, dz. nr 188/4 położonej w m. Kościno oraz ul. Perkoza oraz ul. Żubrzej w Dołujach, gm. Dobra,

postanawia

zaopiniować pozytywnie ze stanowiska konserwatorskiego przytoczony projekt budowy na terenie m. Kościno i Dołuje, gm. Dobra.

Uzasadnienie

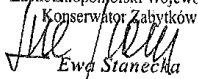
Inwestycja lokalizowana jest na terenie objętym granicą ochrony konserwatorskiej stanowiska archeologicznego zaewidencjonowanego pod nr: Dołuje, stan. 25 (AZP: 30-04/19). Warunki dot. ochrony konserwatorskiej w/wym. stanowisk archeologicznych uwzględnione są w przytoczonym miejscowym planie ogólnym zagospodarowania przestrzennego gminy Dobra, obręb geodezyjny Kościno.

Przy realizacji przytoczonej inwestycji na terenie objętym ochroną konserwatorską stanowisk archeologicznych niezbędne jest przeprowadzenie interwencyjnych badań archeologicznych celem udokumentowania w źródłach naukowo-konserwatorskich odkrytych i niszczonych bezpowrotnie w wyniku wykonywania prac budowlanych obiektów zabytkowych, warstw kulturowych oraz wyeksplorowania ruchomych zabytków.

Pouczenie

Na niniejsze postanowienie nie służy stronie zażalenie, a strona może je zaskarżyć tylko w odwołaniu od decyzji.

Inwestor zobowiązany jest do uzyskania od Wojewódzkiego Konserwatora Zabytków pozwolenia na rozpoczęcie robót ziemnych. Pozwolenie zostanie wydane na wniosek Inwestora zawierający: 1/ dokładne określenie terminu realizacji inwestycji i wykonawcę prac; 2/ program archeologicznych badań opracowany przez Zleceniobiorcę przeprowadzenia interwencyjnych badań archeologicznych (osobę prawną lub fizyczną).

Zachodniopomorski Wojewódzki
Konserwator Zabytków

Ewa Stanecka